

Map ID
Direction
Distance
Elevation

MAP FINDINGS

Site

Database(s)

EDR ID Number
EPA ID Number

YREKA CHEVRON (Continued)

U001619906

Violation Description: 16, Section(s) 2637(e)
Failure to submit a copy of the secondary containment test results to the CUPA within 30 days after the test.

Violation Notes: Returned to compliance on 03/18/2015. provide paper work for SB989 testing to CUPA within 30 days after testing

Violation Division: Siskiyou County Community Development

Violation Program: UST

Violation Source: CERS

Site ID: 408060

Site Name: Yreka Chevron

Violation Date: 08-11-2015

Citation: HSC 6.7 Multiple Sections - California Health and Safety Code, Chapter 6.7, Section(s) Multiple Sections

Violation Description: UST Program - Operations/Maintenance - General

Violation Notes: Returned to compliance on 09/28/2015. replaced relay

Violation Division: Siskiyou County Community Development

Violation Program: UST

Violation Source: CERS

Site ID: 408060

Site Name: Yreka Chevron

Violation Date: 08-21-2017

Citation: 23 CCR 16 2715(i) - California Code of Regulations, Title 23, Chapter 16, Section(s) 2715(i)

Violation Description: Failure to have a properly qualified service technician test leak detection equipment as required every 12 months (vapor, pressure, hydrostatic (VPH) system, sensors, line-leak detectors (LLD), automatic tank gauge (ATG), etc.).

Violation Notes: Returned to compliance on 08/21/2017.

Violation Division: Siskiyou County Community Development

Violation Program: UST

Violation Source: CERS

Site ID: 408060

Site Name: Yreka Chevron

Violation Date: 08-23-2018

Citation: HSC 6.7 25284.2 - California Health and Safety Code, Chapter 6.7, Section(s) 25284.2

Violation Description: Failure to test the spill bucket annually.

Violation Notes: Returned to compliance on 09/12/2018. Bad cap and drain valve

Violation Division: Siskiyou County Community Development

Violation Program: UST

Violation Source: CERS

Evaluation:

Eval General Type: Other/Unknown

Eval Date: 02-05-2015

Violations Found: Yes

Eval Type: Other, not routine, done by local agency

Eval Notes: Not reported

Eval Division: Siskiyou County Community Development

Eval Program: UST

Eval Source: CERS

Eval General Type: Other/Unknown

Eval Date: 05-07-2015

Map ID
Direction
Distance
Elevation

MAP FINDINGS

Site

Database(s)

EDR ID Number
EPA ID Number

YREKA CHEVRON (Continued)

U001619906

Violations Found: Yes
Eval Type: Other, not routine, done by local agency
Eval Notes: annual inspection
Eval Division: Siskiyou County Community Development
Eval Program: HMRRP
Eval Source: CERS

Eval General Type: Compliance Evaluation Inspection
Eval Date: 07-15-2014
Violations Found: No
Eval Type: Routine done by local agency
Eval Notes: No violations observed.
Eval Division: Siskiyou County Community Development
Eval Program: HW
Eval Source: CERS

Eval General Type: Compliance Evaluation Inspection
Eval Date: 08-08-2016
Violations Found: No
Eval Type: Routine done by local agency
Eval Notes: Not reported
Eval Division: Siskiyou County Community Development
Eval Program: UST
Eval Source: CERS

Eval General Type: Compliance Evaluation Inspection
Eval Date: 08-21-2017
Violations Found: No
Eval Type: Routine done by local agency
Eval Notes: Annual certification
Eval Division: Siskiyou County Community Development
Eval Program: APSA
Eval Source: CERS

Eval General Type: Compliance Evaluation Inspection
Eval Date: 07-15-2014
Violations Found: No
Eval Type: Routine done by local agency
Eval Notes: No violations observed.
Eval Division: Siskiyou County Community Development
Eval Program: HMRRP
Eval Source: CERS

Eval General Type: Compliance Evaluation Inspection
Eval Date: 08-08-2016
Violations Found: No
Eval Type: Routine done by local agency
Eval Notes: annual cert
Eval Division: Siskiyou County Community Development
Eval Program: HMRRP
Eval Source: CERS

Eval General Type: Compliance Evaluation Inspection
Eval Date: 08-11-2015
Violations Found: Yes
Eval Type: Routine done by local agency
Eval Notes: annual certification and annual inspection

Map ID
Direction
Distance
Elevation

MAP FINDINGS

Site

Database(s)

EDR ID Number
EPA ID Number

YREKA CHEVRON (Continued)

U001619906

Eval Division: Siskiyou County Community Development
Eval Program: UST
Eval Source: CERS

Eval General Type: Compliance Evaluation Inspection
Eval Date: 08-21-2017
Violations Found: No
Eval Type: Routine done by local agency
Eval Notes: Annual inspection
Eval Division: Siskiyou County Community Development
Eval Program: HMRRP
Eval Source: CERS

Eval General Type: Compliance Evaluation Inspection
Eval Date: 08-23-2018
Violations Found: No
Eval Type: Routine done by local agency
Eval Notes: Annual inspection
Eval Division: Siskiyou County Community Development
Eval Program: HMRRP
Eval Source: CERS

Eval General Type: Other/Unknown
Eval Date: 01-06-2014
Violations Found: No
Eval Type: Other, not routine, done by local agency
Eval Notes: Reviewed admin/documentation records. No alarms recorded other than annual testing. Annual test 9/5/13. DO exp 2/13/14. Secondary test 10/4/11: due this year. Permit exp 2/8/13. No violations observed.
Eval Division: Siskiyou County Community Development
Eval Program: UST
Eval Source: CERS

Eval General Type: Compliance Evaluation Inspection
Eval Date: 02-02-2016
Violations Found: No
Eval Type: Routine done by local agency
Eval Notes: Went over paper work
Eval Division: Siskiyou County Community Development
Eval Program: HMRRP
Eval Source: CERS

Eval General Type: Other/Unknown
Eval Date: 02-02-2016
Violations Found: No
Eval Type: Other, not routine, done by local agency
Eval Notes: reviewed history report
Eval Division: Siskiyou County Community Development
Eval Program: UST
Eval Source: CERS

Eval General Type: Compliance Evaluation Inspection
Eval Date: 02-05-2015
Violations Found: No
Eval Type: Routine done by local agency
Eval Notes: Not reported
Eval Division: Siskiyou County Community Development

Map ID
Direction
Distance
Elevation

MAP FINDINGS

Site

Database(s)

EDR ID Number
EPA ID Number

YREKA CHEVRON (Continued)

U001619906

Eval Program: HW
Eval Source: CERS

Eval General Type: Other/Unknown
Eval Date: 02-05-2015
Violations Found: Yes
Eval Type: Other, not routine, done by local agency
Eval Notes: Not reported
Eval Division: Siskiyou County Community Development
Eval Program: HMRRP
Eval Source: CERS

Eval General Type: Other/Unknown
Eval Date: 05-07-2015
Violations Found: No
Eval Type: Other, not routine, done by local agency
Eval Notes: Not reported
Eval Division: Siskiyou County Community Development
Eval Program: HW
Eval Source: CERS

Eval General Type: Compliance Evaluation Inspection
Eval Date: 08-11-2014
Violations Found: Yes
Eval Type: Routine done by local agency
Eval Notes: Annual monitoring certification performed this date. Secondary test due Oct 2014.
Eval Division: Siskiyou County Community Development
Eval Program: UST
Eval Source: CERS

Eval General Type: Compliance Evaluation Inspection
Eval Date: 08-21-2017
Violations Found: Yes
Eval Type: Routine done by local agency
Eval Notes: Annual Certification
Eval Division: Siskiyou County Community Development
Eval Program: UST
Eval Source: CERS

Eval General Type: Compliance Evaluation Inspection
Eval Date: 09-05-2013
Violations Found: No
Eval Type: Routine done by local agency
Eval Notes: Annual monitoring certification performed this date by D&J Maint. No alarm activations since 2012 monitoring cert test. All systems passed.
Eval Division: Siskiyou County Community Development
Eval Program: UST
Eval Source: CERS

Eval General Type: Other/Unknown
Eval Date: 09-28-2015
Violations Found: No
Eval Type: Other, not routine, done by local agency
Eval Notes: Not reported
Eval Division: Siskiyou County Community Development

Map ID
Direction
Distance
Elevation

MAP FINDINGS

Site

Database(s)

EDR ID Number
EPA ID Number

YREKA CHEVRON (Continued)

U001619906

Eval Program: HMRRP
Eval Source: CERS

Eval General Type: Other/Unknown
Eval Date: 11-16-2017
Violations Found: No
Eval Type: Other, not routine, done by local agency
Eval Notes: Follow up for SB989 testins
Eval Division: Siskiyou County Community Development
Eval Program: UST
Eval Source: CERS

Eval General Type: Compliance Evaluation Inspection
Eval Date: 02-02-2016
Violations Found: No
Eval Type: Routine done by local agency
Eval Notes: Not reported
Eval Division: Siskiyou County Community Development
Eval Program: HW
Eval Source: CERS

Eval General Type: Compliance Evaluation Inspection
Eval Date: 08-21-2017
Violations Found: No
Eval Type: Routine done by local agency
Eval Notes: Not reported
Eval Division: Siskiyou County Community Development
Eval Program: HW
Eval Source: CERS

Eval General Type: Compliance Evaluation Inspection
Eval Date: 08-23-2018
Violations Found: No
Eval Type: Routine done by local agency
Eval Notes: Not reported
Eval Division: Siskiyou County Community Development
Eval Program: HW
Eval Source: CERS

Eval General Type: Compliance Evaluation Inspection
Eval Date: 08-23-2018
Violations Found: Yes
Eval Type: Routine done by local agency
Eval Notes: annual test conducted
Eval Division: Siskiyou County Community Development
Eval Program: UST
Eval Source: CERS

Eval General Type: Other/Unknown
Eval Date: 10-11-2017
Violations Found: No
Eval Type: Other, not routine, done by local agency
Eval Notes: SB989 testing
Eval Division: Siskiyou County Community Development
Eval Program: UST
Eval Source: CERS

Map ID
Direction
Distance
Elevation

MAP FINDINGS

Site

Database(s)

EDR ID Number
EPA ID Number

YREKA CHEVRON (Continued)

U001619906

Coordinates:

Site ID: 408060
Facility Name: Yreka Chevron
Env Int Type Code: HMBP
Program ID: 10190497
Coord Name: Not reported
Ref Point Type Desc: Center of a facility or station.
Latitude: 41.730530
Longitude: -122.635570

Affiliation:

Affiliation Type Desc: Document Preparer
Entity Name: Nichole Torsey
Entity Title: Not reported
Affiliation Address: Not reported
Affiliation City: Not reported
Affiliation State: Not reported
Affiliation Country: Not reported
Affiliation Zip: Not reported
Affiliation Phone: Not reported

Affiliation Type Desc: Environmental Contact
Entity Name: Nichole Torsey
Entity Title: Not reported
Affiliation Address: PO Box 491687
Affiliation City: Redding
Affiliation State: CA
Affiliation Country: Not reported
Affiliation Zip: 96049-1687
Affiliation Phone: Not reported

Affiliation Type Desc: Facility Mailing Address
Entity Name: Mailing Address
Entity Title: Not reported
Affiliation Address: PO BOX 491687
Affiliation City: REDDING
Affiliation State: CA
Affiliation Country: Not reported
Affiliation Zip: 96049-1687
Affiliation Phone: Not reported

Affiliation Type Desc: Identification Signer
Entity Name: Nichole Torsey
Entity Title: President
Affiliation Address: Not reported
Affiliation City: Not reported
Affiliation State: Not reported
Affiliation Country: Not reported
Affiliation Zip: Not reported
Affiliation Phone: Not reported

Affiliation Type Desc: Property Owner
Entity Name: Mountain Counties Supply Company
Entity Title: Not reported
Affiliation Address: PO BOX 491687
Affiliation City: REDDING

Map ID
Direction
Distance
Elevation

MAP FINDINGS

Site

Database(s)

EDR ID Number
EPA ID Number

YREKA CHEVRON (Continued)

U001619906

Affiliation State: CA
Affiliation Country: United States
Affiliation Zip: 96049-1687
Affiliation Phone: (530) 226-2226

Affiliation Type Desc: UST Property Owner Name
Entity Name: Mountain Counties Supply Company
Entity Title: Not reported
Affiliation Address: Po Box 491687
Affiliation City: Redding
Affiliation State: CA
Affiliation Country: United States
Affiliation Zip: 96049-1687
Affiliation Phone: (530) 226-9748

Affiliation Type Desc: Operator
Entity Name: Mountain Counties Supply Company
Entity Title: Not reported
Affiliation Address: Not reported
Affiliation City: Not reported
Affiliation State: Not reported
Affiliation Country: Not reported
Affiliation Zip: Not reported
Affiliation Phone: (530) 226-2226

Affiliation Type Desc: Parent Corporation
Entity Name: Mountain Counties Supply Company
Entity Title: Not reported
Affiliation Address: Not reported
Affiliation City: Not reported
Affiliation State: Not reported
Affiliation Country: Not reported
Affiliation Zip: Not reported
Affiliation Phone: Not reported

Affiliation Type Desc: UST Permit Applicant
Entity Name: Nichole Torsey
Entity Title: President
Affiliation Address: Not reported
Affiliation City: Not reported
Affiliation State: Not reported
Affiliation Country: Not reported
Affiliation Zip: Not reported
Affiliation Phone: (530) 226-2226

Affiliation Type Desc: UST Tank Operator
Entity Name: Mountain Counties Supply Company
Entity Title: Not reported
Affiliation Address: PO Box 491687
Affiliation City: Redding
Affiliation State: CA
Affiliation Country: United States
Affiliation Zip: 96049-1687
Affiliation Phone: (530) 226-9748

Affiliation Type Desc: CUPA District
Entity Name: Siskiyou County Community Development

Map ID
 Direction
 Distance
 Elevation

MAP FINDINGS

Site

Database(s)

EDR ID Number
 EPA ID Number

YREKA CHEVRON (Continued)

U001619906

Entity Title: Not reported
 Affiliation Address: 806 South Main Street
 Affiliation City: Yreka
 Affiliation State: CA
 Affiliation Country: Not reported
 Affiliation Zip: 96097
 Affiliation Phone: (530) 841-2100

Affiliation Type Desc: UST Tank Owner
 Entity Name: Mountain Counties Supply Company
 Entity Title: Not reported
 Affiliation Address: PO Box 491687
 Affiliation City: Redding
 Affiliation State: CA
 Affiliation Country: United States
 Affiliation Zip: 96049-1687
 Affiliation Phone: (530) 226-9748

**H30
 SE
 1/8-1/4
 0.198 mi.
 1046 ft.**

**YREKA CHEVRON
 200 S.MAIN ST.
 YREKA, CA 96097
 Site 4 of 6 in cluster H**

**UST U003782986
 N/A**

**Relative:
 Lower
 Actual:
 2604 ft.**

UST:
 Name: YREKA CHEVRON
 Address: 200 S.MAIN ST.
 City,State,Zip: YREKA, CA 96097
 Facility ID: 47-001-880062
 Permitting Agency: SISKIYOU COUNTY
 Latitude: 41.73081
 Longitude: -122.63582

**H31
 SE
 1/8-1/4
 0.198 mi.
 1046 ft.**

**YREKA CHEVRON
 200 S MAIN ST
 YREKA, CA 96097
 Site 5 of 6 in cluster H**

**RCRA NonGen / NLR 1024814334
 CAL000308595**

**Relative:
 Lower
 Actual:
 2604 ft.**

RCRA Listings:
 Date Form Received by Agency: 2006-07-03 00:00:00.0
 Handler Name: YREKA CHEVRON
 Handler Address: 200 S MAIN ST
 Handler City,State,Zip: YREKA, CA 96097-2933
 EPA ID: CAL000308595
 Contact Name: NICHOLE TORSEY
 Contact Address: PO BOX 491687
 Contact City,State,Zip: REDDING, CA 96049
 Contact Telephone: 530-226-2226
 Contact Fax: 530-221-0116
 Contact Email: COMPLIANCE@MTCOUNTIES.COM
 Contact Title: Not reported
 EPA Region: 09
 Land Type: Not reported
 Federal Waste Generator Description: Not a generator, verified

Map ID
 Direction
 Distance
 Elevation

MAP FINDINGS

Site

Database(s)

EDR ID Number
 EPA ID Number

YREKA CHEVRON (Continued)

1024814334

Non-Notifier:	Not reported
Biennial Report Cycle:	Not reported
Accessibility:	Not reported
Active Site Indicator:	Handler Activities
State District Owner:	Not reported
State District:	Not reported
Mailing Address:	PO BOX 491687
Mailing City,State,Zip:	REDDING, CA 96049-1687
Owner Name:	MT COUNTIES SUPPLY CO
Owner Type:	Other
Operator Name:	NICHOLE TORSEY
Operator Type:	Other
Short-Term Generator Activity:	No
Importer Activity:	No
Mixed Waste Generator:	No
Transporter Activity:	No
Transfer Facility Activity:	No
Recycler Activity with Storage:	No
Small Quantity On-Site Burner Exemption:	No
Smelting Melting and Refining Furnace Exemption:	No
Underground Injection Control:	No
Off-Site Waste Receipt:	No
Universal Waste Indicator:	Yes
Universal Waste Destination Facility:	Yes
Federal Universal Waste:	No
Active Site Fed-Reg Treatment Storage and Disposal Facility:	Not reported
Active Site Converter Treatment storage and Disposal Facility:	Not reported
Active Site State-Reg Treatment Storage and Disposal Facility:	Not reported
Active Site State-Reg Handler:	---
Federal Facility Indicator:	Not reported
Hazardous Secondary Material Indicator:	N
Sub-Part K Indicator:	Not reported
Commercial TSD Indicator:	No
Treatment Storage and Disposal Type:	Not reported
2018 GPRA Permit Baseline:	Not on the Baseline
2018 GPRA Renewals Baseline:	Not on the Baseline
Permit Renewals Workload Universe:	Not reported
Permit Workload Universe:	Not reported
Permit Progress Universe:	Not reported
Post-Closure Workload Universe:	Not reported
Closure Workload Universe:	Not reported
202 GPRA Corrective Action Baseline:	No
Corrective Action Workload Universe:	No
Subject to Corrective Action Universe:	No
Non-TSDFs Where RCRA CA has Been Imposed Universe:	No
TSDFs Potentially Subject to CA Under 3004 (u)/(v) Universe:	No
TSDFs Only Subject to CA under Discretionary Auth Universe:	No
Corrective Action Priority Ranking:	No NCAPS ranking
Environmental Control Indicator:	No
Institutional Control Indicator:	No
Human Exposure Controls Indicator:	N/A
Groundwater Controls Indicator:	N/A
Operating TSDF Universe:	Not reported
Full Enforcement Universe:	Not reported
Significant Non-Complier Universe:	No
Unaddressed Significant Non-Complier Universe:	No
Addressed Significant Non-Complier Universe:	No

Map ID
Direction
Distance
Elevation

MAP FINDINGS

Site

Database(s)

EDR ID Number
EPA ID Number

YREKA CHEVRON (Continued)

1024814334

Significant Non-Complier With a Compliance Schedule Universe: No
Financial Assurance Required: Not reported
Handler Date of Last Change: 2018-09-05 20:28:21.0
Recognized Trader-Importer: No
Recognized Trader-Exporter: No
Importer of Spent Lead Acid Batteries: No
Exporter of Spent Lead Acid Batteries: No
Recycler Activity Without Storage: No
Manifest Broker: No
Sub-Part P Indicator: No

Handler - Owner Operator:

Owner/Operator Indicator: Owner
Owner/Operator Name: MT COUNTIES SUPPLY CO
Legal Status: Other
Date Became Current: Not reported
Date Ended Current: Not reported
Owner/Operator Address: PO BOX 491687
Owner/Operator City,State,Zip: REDDING, CA 96049-1687
Owner/Operator Telephone: 530-226-2262
Owner/Operator Telephone Ext: Not reported
Owner/Operator Fax: Not reported
Owner/Operator Email: Not reported

Owner/Operator Indicator: Operator
Owner/Operator Name: NICHOLE TORSEY
Legal Status: Other
Date Became Current: Not reported
Date Ended Current: Not reported
Owner/Operator Address: PO BOX 491687
Owner/Operator City,State,Zip: REDDING, CA 96049
Owner/Operator Telephone: 530-226-2226
Owner/Operator Telephone Ext: Not reported
Owner/Operator Fax: Not reported
Owner/Operator Email: Not reported

Historic Generators:

Receive Date: 2006-07-03 00:00:00.0
Handler Name: YREKA CHEVRON
Federal Waste Generator Description: Not a generator, verified
State District Owner: Not reported
Large Quantity Handler of Universal Waste: No
Recognized Trader Importer: No
Recognized Trader Exporter: No
Spent Lead Acid Battery Importer: No
Spent Lead Acid Battery Exporter: No
Current Record: Yes
Non Storage Recycler Activity: Not reported
Electronic Manifest Broker: Not reported

MAP FINDINGS

Map ID
 Direction
 Distance
 Elevation

Site

Database(s)

EDR ID Number
 EPA ID Number

H32 **YREKA CHEVRON**
SE **200 S MAIN ST**
1/8-1/4 **YREKA, CA 96097**
0.198 mi.
1046 ft. **Site 6 of 6 in cluster H**

UST **U004261679**
 N/A

Relative: **UST:**
Lower Name: YREKA CHEVRON
 Address: 200 S MAIN ST
Actual: City,State,Zip: YREKA, CA 96097
2604 ft. Facility ID: 100677
 Permitting Agency: Siskiyou County Environmental Health
 Latitude: 41.73053
 Longitude: -122.63557

I33 **TEXACO SERVICE**
SE **301 S MAIN**
1/8-1/4 **YREKA, CA 96097**
0.199 mi.
1051 ft. **Site 2 of 5 in cluster I**

HIST UST **U001619963**
 N/A

Relative: **HIST UST:**
Lower Name: TEXACO SERVICE
Actual: Address: 301 S MAIN
2607 ft. City,State,Zip: YREKA, CA 96097
 File Number: 00021087
 URL: <http://geotracker.waterboards.ca.gov/ustpdfs/pdf/00021087.pdf>
 Region: STATE
 Facility ID: 00000054080
 Facility Type: Gas Station
 Other Type: Not reported
 Contact Name: GINO B. CUNIAL
 Telephone: 9168423151
 Owner Name: GINO B. CUNIAL
 Owner Address: 301 S. MAIN
 Owner City,St,Zip: YREKA, CA 96097
 Total Tanks: 0005

Tank Num: 001
 Container Num: 1
 Year Installed: 1951
 Tank Capacity: 00002000
 Tank Used for: PRODUCT
 Type of Fuel: UNLEADED
 Container Construction Thickness: Not reported
 Leak Detection: Stock Inventor

Tank Num: 002
 Container Num: 2
 Year Installed: 1951
 Tank Capacity: 00004000
 Tank Used for: PRODUCT
 Type of Fuel: REGULAR
 Container Construction Thickness: Not reported
 Leak Detection: Stock Inventor

Tank Num: 003
 Container Num: 3
 Year Installed: 1951
 Tank Capacity: 00004000

Map ID
 Direction
 Distance
 Elevation

MAP FINDINGS

Site

Database(s)

EDR ID Number
 EPA ID Number

TEXACO SERVICE (Continued)

U001619963

Tank Used for: PRODUCT
 Type of Fuel: UNLEADED
 Container Construction Thickness: Not reported
 Leak Detection: Stock Inventor

Tank Num: 004
 Container Num: 4
 Year Installed: 1951
 Tank Capacity: 00001000
 Tank Used for: PRODUCT
 Type of Fuel: DIESEL
 Container Construction Thickness: Not reported
 Leak Detection: Visual

Tank Num: 005
 Container Num: 5
 Year Installed: 1951
 Tank Capacity: 00000550
 Tank Used for: WASTE
 Type of Fuel: WASTE OIL
 Container Construction Thickness: Not reported
 Leak Detection: Visual

[Click here for Geo Tracker PDF:](#)

G34
ENE
1/8-1/4
0.201 mi.
1062 ft.
Relative:
Lower
Actual:
2588 ft.

SHASTA VALLEY ROCK
SISKIYOU (County), CA
Site 5 of 5 in cluster G

US MINES **1016152307**
N/A

US MINES:
 Sic Code(s): 142900
 Sic Code(s): 000000
 Sic Code(s): 000000
 Sic Code(s): 000000
 Sic Code(s): 000000
 Sic Code(s): 000000
 Mine ID: 0405868
 Entity Name: SILVA QUARRY
 Company: SHASTA VALLEY ROCK
 Status: 2
 Status Date: 20130506
 Operation Class: 2
 Number of Shops: 0
 Number of Plants: 0
 Latitude Degree: 41
 Longitude Degree: 122
 Latitude Minute: 44
 Latitude Seconds: 03
 Longitude Minutes: 38
 Longitude Seconds: 06
 Number of Pits: 000

MAP FINDINGS

Map ID
 Direction
 Distance
 Elevation

Site

Database(s)
 EDR ID Number
 EPA ID Number

35
WSW
1/8-1/4
0.208 mi.
1099 ft.

PRIVATE RESIDENCE
PRIVATE RESIDENCE
YREKA, CA 96097

LUST **S110655998**
 N/A

Relative:
Higher
Actual:
2640 ft.

LUST:
 Name: PRIVATE RESIDENCE
 Address: PRIVATE RESIDENCE
 City,State,Zip: YREKA, CA 96097
 Lead Agency: NORTH COAST RWQCB (REGION 1)
 Case Type: LUST Cleanup Site
 Geo Track: http://geotracker.waterboards.ca.gov/profile_report.asp?global_id=T10000002580
 Global Id: T10000002580
 Latitude: 41.731882
 Longitude: -122.642916
 Status: Completed - Case Closed
 Status Date: 07/16/2012
 Case Worker: ZZZ
 RB Case Number: 1TSI227
 Local Agency: Not reported
 File Location: Regional Board
 Local Case Number: Not reported
 Potential Media Affect: Not reported
 Potential Contaminants of Concern: Heating Oil / Fuel Oil
 Site History: Not reported

LUST:
 Global Id: T10000002580
 Contact Type: Regional Board Caseworker
 Contact Name: REGIONAL WATER BOARD SITE CLOSED
 Organization Name: NORTH COAST RWQCB (REGION 1)
 Address: 5550 SKYLANE BOULEVARD, SUITE A
 City: SANTA ROSA
 Email: Not reported
 Phone Number: 7075762220

LUST:
 Global Id: T10000002580
 Action Type: ENFORCEMENT
 Date: 10/12/2010
 Action: Staff Letter

Global Id: T10000002580
 Action Type: ENFORCEMENT
 Date: 02/08/2011
 Action: Staff Letter

Global Id: T10000002580
 Action Type: ENFORCEMENT
 Date: 09/16/2010
 Action: Unauthorized Release Form

Global Id: T10000002580
 Action Type: ENFORCEMENT
 Date: 11/02/2010
 Action: Staff Letter

Global Id: T10000002580

Map ID
Direction
Distance
Elevation

MAP FINDINGS

Site

Database(s)

EDR ID Number
EPA ID Number

PRIVATE RESIDENCE (Continued)

S110655998

Action Type: Other
Date: 09/16/2010
Action: Leak Discovery

Global Id: T10000002580
Action Type: REMEDIATION
Date: 11/21/2011
Action: Monitored Natural Attenuation

Global Id: T10000002580
Action Type: Other
Date: 09/16/2010
Action: Leak Stopped

Global Id: T10000002580
Action Type: RESPONSE
Date: 03/01/2012
Action: Site Assessment Report

Global Id: T10000002580
Action Type: ENFORCEMENT
Date: 05/18/2012
Action: Staff Letter

Global Id: T10000002580
Action Type: ENFORCEMENT
Date: 07/16/2012
Action: Closure/No Further Action Letter

Global Id: T10000002580
Action Type: Other
Date: 09/16/2010
Action: Leak Reported

LUST:

Global Id: T10000002580
Status: Open - Case Begin Date
Status Date: 09/16/2010

Global Id: T10000002580
Status: Open - Assessment & Interim Remedial Action
Status Date: 10/11/2010

Global Id: T10000002580
Status: Open - Remediation
Status Date: 04/17/2012

Global Id: T10000002580
Status: Completed - Case Closed
Status Date: 07/16/2012

Name: PRIVATE RESIDENCE
Address: PRIVATE RESIDENCE
City,State,Zip: YREKA, CA 96097
Lead Agency: NORTH COAST RWQCB (REGION 1)
Case Type: LUST Cleanup Site

Map ID
Direction
Distance
Elevation

MAP FINDINGS

Site

Database(s)

EDR ID Number
EPA ID Number

PRIVATE RESIDENCE (Continued)

S110655998

Geo Track: http://geotracker.waterboards.ca.gov/profile_report.asp?global_id=T10000004551
Global Id: T10000004551
Latitude: 41.738720607
Longitude: -122.65645534
Status: Completed - Case Closed
Status Date: 04/08/2014
Case Worker: ZZZ
RB Case Number: 1TSI230
Local Agency: Not reported
File Location: Not reported
Local Case Number: Not reported
Potential Media Affect: Aquifer used for drinking water supply, Soil Vapor, Under Investigation
Potential Contaminants of Concern: Heating Oil / Fuel Oil, Total Petroleum Hydrocarbons (TPH)
Site History: Not reported

LUST:

Global Id: T10000004551
Contact Type: Regional Board Caseworker
Contact Name: REGIONAL WATER BOARD SITE CLOSED
Organization Name: NORTH COAST RWQCB (REGION 1)
Address: 5550 SKYLANE BOULEVARD, SUITE A
City: SANTA ROSA
Email: Not reported
Phone Number: 7075762220

LUST:

Global Id: T10000004551
Action Type: ENFORCEMENT
Date: 02/06/2013
Action: Staff Letter

Global Id: T10000004551
Action Type: RESPONSE
Date: 09/01/2013
Action: Site Investigation Workplan - Regulator Responded

Global Id: T10000004551
Action Type: RESPONSE
Date: 10/30/2013
Action: Request for Closure - Regulator Responded

Global Id: T10000004551
Action Type: Other
Date: 11/16/2012
Action: Leak Discovery

Global Id: T10000004551
Action Type: ENFORCEMENT
Date: 06/05/2013
Action: Staff Letter

Global Id: T10000004551
Action Type: Other
Date: 11/16/2012
Action: Leak Stopped

Map ID
 Direction
 Distance
 Elevation

MAP FINDINGS

Site

Database(s)

EDR ID Number
 EPA ID Number

PRIVATE RESIDENCE (Continued)

S110655998

Global Id: T10000004551
 Action Type: ENFORCEMENT
 Date: 01/09/2014
 Action: Staff Letter

Global Id: T10000004551
 Action Type: Other
 Date: 12/18/2012
 Action: Leak Reported

Global Id: T10000004551
 Action Type: ENFORCEMENT
 Date: 04/08/2014
 Action: Closure/No Further Action Letter

LUST:

Global Id: T10000004551
 Status: Open - Case Begin Date
 Status Date: 11/16/2012

Global Id: T10000004551
 Status: Open - Assessment & Interim Remedial Action
 Status Date: 01/25/2013

Global Id: T10000004551
 Status: Open - Eligible for Closure
 Status Date: 01/07/2014

Global Id: T10000004551
 Status: Completed - Case Closed
 Status Date: 04/08/2014

I36
SSE
1/8-1/4
0.209 mi.
1102 ft.

311 SOUTH MAIN ST
311 SOUTH MAIN ST
YREKA, CA 96097
Site 3 of 5 in cluster I

US BROWNFIELDS **1016679561**
N/A

Relative:
Lower
Actual:
2608 ft.

US BROWNFIELDS:

Name: 311 SOUTH MAIN ST
 Address: 311 SOUTH MAIN ST
 City,State,Zip: YREKA, CA 96097
 Recipient Name: Yreka, City of
 Grant Type: Assessment
 Property Number: 054-183-110, 054-183-120
 Parcel size: 0.17
 Latitude: 41.72991
 Longitude: -122.63637
 HCM Label: Address Matching-House Number
 Map Scale: -
 Point of Reference: Entrance Point of a Facility or Station
 Highlights: -
 Datum: North American Datum of 1983
 Acres Property ID: 165861
 IC Data Access: -
 Start Date: -

Map ID
Direction
Distance
Elevation

MAP FINDINGS

Site

Database(s)

EDR ID Number
EPA ID Number

311 SOUTH MAIN ST (Continued)

1016679561

Redev Completion Date: -
Completed Date: -
Acres Cleaned Up: -
Cleanup Funding: -
Cleanup Funding Source: -
Assessment Funding: 2800
Assessment Funding Source: EPA
Redevelopment Funding: -
Redev. Funding Source: -
Redev. Funding Entity Name: -
Redevelopment Start Date: -
Assessment Funding Entity: US EPA - Brownfields Assessment Cooperative Agreement
Cleanup Funding Entity: -
Grant Type: Petroleum
Accomplishment Type: Phase I Environmental Assessment
Accomplishment Count: Y
Cooperative Agreement Number: 00T30101
Start Date: 7/12/2013
Ownership Entity: -
Completion Date: 8/15/2013
Current Owner: -
Did Owner Change: -
Cleanup Required: U
Video Available: N
Photo Available: Y
Institutional Controls Required: U
IC Category Proprietary Controls: -
IC Cat. Info. Devices: -
IC Cat. Gov. Controls: -
IC Cat. Enforcement Permit Tools: -
IC in place date: -
IC in place: -
State/tribal program date: -
State/tribal program ID: -
State/tribal NFA date: -
Air cleaned: -
Asbestos found: -
Asbestos cleaned: -
Controlled substance found: -
Controlled substance cleaned: -
Drinking water affected: -
Drinking water cleaned: -
Groundwater affected: Y
Groundwater cleaned: -
Lead contaminant found: -
Lead cleaned up: -
No media affected: -
Unknown media affected: -
Other cleaned up: -
Other metals found: -
Other metals cleaned: -
Other contaminants found: -
Other contams found description: -
PAHs found: -
PAHs cleaned up: -
PCBs found: -
PCBs cleaned up: -

Map ID
 Direction
 Distance
 Elevation

MAP FINDINGS

Site

Database(s)

EDR ID Number
 EPA ID Number

311 SOUTH MAIN ST (Continued)

1016679561

Petro products found: -
 Petro products cleaned: -
 Sediments found: -
 Sediments cleaned: -
 Soil affected: Y
 Soil cleaned up: -
 Surface water cleaned: -
 VOCs found: -
 VOCs cleaned: -
 Cleanup other description: -
 Num. of cleanup and re-dev. jobs: -
 Past use greenspace acreage: -
 Past use residential acreage: -
 Surface Water: -
 Past use commercial acreage: 0.17
 Past use industrial acreage: -
 Future use greenspace acreage: -
 Future use residential acreage: -
 Future use commercial acreage: -
 Future use industrial acreage: -
 Superfund Fed. landowner flag: -
 Arsenic cleaned up: -
 Cadmium cleaned up: -
 Chromium cleaned up: -
 Copper cleaned up: -
 Iron cleaned up: -
 mercury cleaned up: -
 Nickel Cleaned Up: -
 No clean up: -
 Pesticides cleaned up: -
 Selenium cleaned up: -
 SVOCs cleaned up: -
 Unknown clean up: -
 Arsenic contaminant found: -
 Cadmium contaminant found: -
 Chromium contaminant found: -
 Copper contaminant found: -
 Iron contaminant found: -
 Mercury contaminant found: -
 Nickel contaminant found: -
 No contaminant found: -
 Pesticides contaminant found: -
 Selenium contaminant found: -
 SVOCs contaminant found: -
 Unknown contaminant found: -
 Future Use: Multistory -
 Media affected Bluiding Material: -
 Media affected indoor air: -
 Building material media cleaned up: -
 Indoor air media cleaned up: -
 Unknown media cleaned up: -
 Past Use: Multistory -
 Property Description:

There are two parcels included in this evaluation: APN 054-183-110 and 054-183-120. The Site fronts S. Main Street at the northwest corner of Butte Street. There is one structure located on the project site. The structure has the architectural appearance of an older service station (circa 1930s-1940s) with an office, two restrooms, service bays, and

Map ID
 Direction
 Distance
 Elevation

MAP FINDINGS

Site

Database(s)

EDR ID Number
 EPA ID Number

311 SOUTH MAIN ST (Continued)

1016679561

utility/air compressor rooms. The City of Yreka general plan designation for the project site is General Commercial (C-2) and zoning is similar. Vicinity parcels to the north, east, and south are similarly zoned while parcels to the east side of S. Main Street are zoned Commercial Highway (CH). The property is currently unoccupied other than the building is being used as storage for copy machines and the parking areas are used by local businesses. The property has served auto repairing, gas and oil, and greasing purposes since 1927. The auto repairing was located on the northern portion of the existing parcel. The gas and oil, and the greasing were located on the south portion of the property area. Several abandoned USTs were closed in-place under a permit in 1983. It is unknown whether any leaking occurred from these USTs and no visible signs were present. It is unlikely that these uses involved hazardous materials or petroleum products with exception to the restaurant range hood likely had some form of fire suppressant system using Halon, a liquefied compressed gas. It is unclear when the selling/dispensing of fuel or when servicing of vehicles discontinued.

Below Poverty Number: 553
 Below Poverty Percent: 27.4
 Median Income: 2658
 Median Income Number: 1074
 Median Income Percent: 53.22
 Vacant Housing Number: 67
 Vacant Housing Percent: 7.12
 Unemployed Number: 158
 Unemployed Percent: 7.83

I37
SE
1/8-1/4
0.211 mi.
1112 ft.

TEXACO, GINO'S
301 MAIN STREET, SOUTH
YREKA, CA 96097

Site 4 of 5 in cluster I

LUST **S101304599**
Cortese **N/A**
HIST CORTESE

Relative:
Lower
Actual:
2604 ft.

LUST:
 Name: TEXACO, GINO'S
 Address: 301 MAIN STREET, SOUTH
 City,State,Zip: YREKA, CA 96097
 Lead Agency: NORTH COAST RWQCB (REGION 1)
 Case Type: LUST Cleanup Site
 Geo Track: http://geotracker.waterboards.ca.gov/profile_report.asp?global_id=T0609300033
 Global Id: T0609300033
 Latitude: 41.7299949
 Longitude: -122.6360324
 Status: Completed - Case Closed
 Status Date: 10/31/1996
 Case Worker: ZZZ
 RB Case Number: 1TSI039
 Local Agency: SISKIYOU COUNTY
 File Location: Not reported
 Local Case Number: Not reported
 Potential Media Affect: Aquifer used for drinking water supply
 Potential Contaminants of Concern: Gasoline
 Site History: Not reported

LUST:
 Global Id: T0609300033
 Contact Type: Local Agency Caseworker

Map ID
Direction
Distance
Elevation

MAP FINDINGS

Site

Database(s)

EDR ID Number
EPA ID Number

TEXACO, GINO'S (Continued)

S101304599

Contact Name: JOHN ELLIS
Organization Name: SISKIYOU COUNTY
Address: 806 MAIN STREET, SOUTH
City: YREKA
Email: Not reported
Phone Number: Not reported

Global Id: T0609300033
Contact Type: Regional Board Caseworker
Contact Name: REGIONAL WATER BOARD SITE CLOSED
Organization Name: NORTH COAST RWQCB (REGION 1)
Address: 5550 SKYLANE BOULEVARD, SUITE A
City: SANTA ROSA
Email: Not reported
Phone Number: 7075762220

LUST:

Global Id: T0609300033
Action Type: Other
Date: 09/19/1989
Action: Leak Discovery

Global Id: T0609300033
Action Type: Other
Date: 09/19/1989
Action: Leak Stopped

Global Id: T0609300033
Action Type: Other
Date: 09/19/1989
Action: Leak Reported

Global Id: T0609300033
Action Type: ENFORCEMENT
Date: 10/07/1989
Action: * Historical Enforcement

LUST:

Global Id: T0609300033
Status: Open - Case Begin Date
Status Date: 09/19/1989

Global Id: T0609300033
Status: Open - Site Assessment
Status Date: 10/07/1989

Global Id: T0609300033
Status: Open - Site Assessment
Status Date: 12/20/1989

Global Id: T0609300033
Status: Open - Site Assessment
Status Date: 01/18/1990

Global Id: T0609300033
Status: Open - Remediation

Map ID
Direction
Distance
Elevation

MAP FINDINGS

Site

Database(s)

EDR ID Number
EPA ID Number

TEXACO, GINO'S (Continued)

S101304599

Status Date: 09/13/1994

Global Id: T0609300033
Status: Open - Verification Monitoring
Status Date: 09/13/1994

Global Id: T0609300033
Status: Open - Site Assessment
Status Date: 08/17/1995

Global Id: T0609300033
Status: Completed - Case Closed
Status Date: 10/31/1996

LUST REG 1:
Region: 1
Facility ID: 1TSI039
Staff Initials: Closed

CORTESE:
Name: TEXACO, GINO'S
Address: 301 MAIN STREET, SOUTH
City,State,Zip: YREKA, CA 96097
Region: CORTESE
Envirostor Id: Not reported
Global ID: T0609300033
Site/Facility Type: LUST CLEANUP SITE
Cleanup Status: COMPLETED - CASE CLOSED
Status Date: Not reported
Site Code: Not reported
Latitude: Not reported
Longitude: Not reported
Owner: Not reported
Enf Type: Not reported
Swat R: Not reported
Flag: active
Order No: Not reported
Waste Discharge System No: Not reported
Effective Date: Not reported
Region 2: Not reported
WID Id: Not reported
Solid Waste Id No: Not reported
Waste Management Uit Name: Not reported
File Name: Active Open

HIST CORTESE:
edr_fname: TEXACO, GINO'S
edr_fadd1: 301 MAIN
City,State,Zip: YREKA, CA 96097
Region: CORTESE
Facility County Code: 47
Reg By: LTNKA
Reg Id: 1TSI039

Map ID
Direction
Distance
Elevation

MAP FINDINGS

Site

Database(s)

EDR ID Number
EPA ID Number

J38
ESE
1/8-1/4
0.219 mi.
1156 ft.

MINER STREET STATION
115 E MINER ST
YREKA, CA 96097
Site 1 of 7 in cluster J

CERS HAZ WASTE
SWEEPS UST
CERS TANKS
CERS
HWTS

S106929446
N/A

Relative:
Lower
Actual:
2599 ft.

CERS HAZ WASTE:
Name: MINER STREET STATION
Address: 115 E MINER ST
City,State,Zip: YREKA, CA 96097
Site ID: 49271
CERS ID: 10398745
CERS Description: Hazardous Waste Generator

SWEEPS UST:
Name: MINER STREET STATION
Address: 115 E MINER ST
City: YREKA
Status: Active
Comp Number: 503
Number: 1
Board Of Equalization: 44-027336
Referral Date: 10-25-91
Action Date: 11-05-93
Created Date: 09-07-89
Owner Tank Id: 1
SWRCB Tank Id: 47-000-000503-000001
Tank Status: A
Capacity: 10000
Active Date: 09-07-89
Tank Use: M.V. FUEL
STG: P
Content: LEADED
Number Of Tanks: 3

Name: MINER STREET STATION
Address: 115 E MINER ST
City: YREKA
Status: Active
Comp Number: 503
Number: 1
Board Of Equalization: 44-027336
Referral Date: 10-25-91
Action Date: 11-05-93
Created Date: 09-07-89
Owner Tank Id: Not reported
SWRCB Tank Id: 47-000-000503-000002
Tank Status: A
Capacity: 10000
Active Date: 09-07-89
Tank Use: M.V. FUEL
STG: P
Content: REG UNLEADED
Number Of Tanks: Not reported

Name: MINER STREET STATION
Address: 115 E MINER ST
City: YREKA
Status: Active

Map ID
Direction
Distance
Elevation

MAP FINDINGS

Site

Database(s)

EDR ID Number
EPA ID Number

MINER STREET STATION (Continued)

S106929446

Comp Number: 503
Number: 1
Board Of Equalization: 44-027336
Referral Date: 10-25-91
Action Date: 11-05-93
Created Date: 09-07-89
Owner Tank Id: Not reported
SWRCB Tank Id: 47-000-000503-000003
Tank Status: A
Capacity: 10000
Active Date: 09-07-89
Tank Use: M.V. FUEL
STG: P
Content: REG UNLEADED
Number Of Tanks: Not reported

CERS TANKS:

Name: MINER STREET STATION
Address: 115 E MINER ST
City,State,Zip: YREKA, CA 96097
Site ID: 49271
CERS ID: 10398745
CERS Description: Underground Storage Tank

CERS:

Name: MINER STREET STATION
Address: 115 E MINER ST
City,State,Zip: YREKA, CA 96097
Site ID: 49271
CERS ID: 10398745
CERS Description: Chemical Storage Facilities

Violations:

Site ID: 49271
Site Name: Miner Street Station
Violation Date: 01-06-2014
Citation: 23 CCR 16 2715 - California Code of Regulations, Title 23, Chapter 16, Section(s) 2715
Violation Description: The owner/operator has failed to comply with one or more of the following: to maintain a copy of the designated operator monthly inspections for the last 12 months and/or maintain a list of trained employees on-site or off-site at a readily available location, if approved by the CUPA.
Violation Notes: Returned to compliance on 01/08/2014. Only 2 of the 12 DO monthly reports for 2013 maintained on site.
Violation Division: Siskiyou County Community Development
Violation Program: UST
Violation Source: CERS

Site ID: 49271
Site Name: Miner Street Station
Violation Date: 07-09-2019
Citation: 23 CCR 16 2712(f) - California Code of Regulations, Title 23, Chapter 16, Section(s) 2712(f)
Violation Description: Failure to implement the corrections specified in the inspection report within 30 days of receiving an inspection report from either the UPA or special inspector.

Map ID
Direction
Distance
Elevation

MAP FINDINGS

Site

Database(s)

EDR ID Number
EPA ID Number

MINER STREET STATION (Continued)

S106929446

Violation Notes: Returned to compliance on 08/07/2019. No documentation submitted for test failures in 2018.

Violation Division: Siskiyou County Community Development
Violation Program: UST
Violation Source: CERS

Site ID: 49271
Site Name: Miner Street Station
Violation Date: 07-09-2019
Citation: 23 CCR 16 2715(c)(4) - California Code of Regulations, Title 23, Chapter 16, Section(s) 2715(c)(4)

Violation Description: Failure to maintain a list of employees trained by the designated operator on-site or off-site at a readily available location, if approved by the UPA. For training that occurs on or after October 1, 2018, failure to maintain a copy of the "Facility Employee Training Certificate" on-site or off-site at a readily available location, if approved by the UPA.

Violation Notes: Returned to compliance on 07/09/2019. provide training documentation

Violation Division: Siskiyou County Community Development
Violation Program: UST
Violation Source: CERS

Site ID: 49271
Site Name: Miner Street Station
Violation Date: 12-13-2018
Citation: 23 CCR 16 2712(b)(1)(G) - California Code of Regulations, Title 23, Chapter 16, Section(s) 2712(b)(1)(G)

Violation Description: Failure to comply with one or more of the following overfill prevention equipment requirements: Alert the transfer operator when the tank is 90 percent full by restricting the flow into the tank or triggering an audible and visual alarm; or Restrict delivery of flow to the tank at least 30 minutes before the tank overfills, provided the restriction occurs when the tank is filled to no more than 95 percent of capacity; and activate an audible alarm at least five minutes before the tank overfills; or Provide positive shut-off of flow to the tank when the tank is filled to no more than 95 percent of capacity; or Provide positive shut-off of flow to the tank so that none of the fittings located on the top of the tank are exposed to product due to overfilling. Install/retrofit overfill prevention equipment that does not use flow restrictors on vent piping to meet overfill prevention equipment requirements when the overfill prevention equipment is installed, repaired, or replaced on and after October 1,- 2018. For USTs installed before October 1, 2018, perform an inspection by October 13, 2018 and every 36 months thereafter. For USTs installed on and after October- 1,- 2018, perform an inspection at installation and every 36 months thereafter. Inspected within 30 days after a repair to the overfill prevention equipment. Inspected using an applicable manufacturer guidelines, industry codes, engineering standards, or a method approved by a professional engineer. Inspected by a certified UST service technician. Maintain records of overfill prevention equipment inspection for 36 months.

Violation Notes: Returned to compliance on 06/04/2019. Inspection overdue

Violation Division: Siskiyou County Community Development
Violation Program: UST
Violation Source: CERS

Site ID: 49271

Map ID
Direction
Distance
Elevation

MAP FINDINGS

Site

Database(s)

EDR ID Number
EPA ID Number

MINER STREET STATION (Continued)

S106929446

Site Name: Miner Street Station
Violation Date: 07-19-2018
Citation: 23 CCR 16 2636(f)(2) - California Code of Regulations, Title 23, Chapter 16, Section(s) 2636(f)(2)
Violation Description: Failure of the functional line leak detector (LLD) monitoring pressurized piping to meet one or more of the following requirements: Monitored at least hourly with the capability of detecting a release of 3.0 gallons per hour leak at 10 p.s.i.g. and restrict or shut off the flow of product through the piping when a leak is detected.
Violation Notes: Returned to compliance on 07/19/2018.
Violation Division: Siskiyou County Community Development
Violation Program: UST
Violation Source: CERS

Site ID: 49271
Site Name: Miner Street Station
Violation Date: 12-03-2015
Citation: HSC 6.7 25292(e) - California Health and Safety Code, Chapter 6.7, Section(s) 25292(e)
Violation Description: Failure to maintain secondary containment, as evidenced by failure of secondary containment testing.
Violation Notes: Returned to compliance on 01/27/2016.
Violation Division: Siskiyou County Community Development
Violation Program: UST
Violation Source: CERS

Site ID: 49271
Site Name: Miner Street Station
Violation Date: 02-05-2015
Citation: 23 CCR 16 2715(f) - California Code of Regulations, Title 23, Chapter 16, Section(s) 2715(f)
Violation Description: Failure to comply with one or more of the following: provide training to facility employee(s) responsible for proper operation and maintenance every 12 months and/or train new employee(s) who are responsible for proper operation and maintenance within 30-days of hire and/or to have at least one employee present during operating hours that has been trained in the proper operation and maintenance of the UST system.
Violation Notes: Returned to compliance on 02/05/2015. Needs to document annual employee training
Violation Division: Siskiyou County Community Development
Violation Program: UST
Violation Source: CERS

Site ID: 49271
Site Name: Miner Street Station
Violation Date: 12-13-2018
Citation: 23 CCR 16 2712(b)(1)(F) - California Code of Regulations, Title 23, Chapter 16, Section(s) 2712(b)(1)(F)
Violation Description: "Failure to conduct secondary containment testing, or one or more of the following requirements: Perform the test of the secondary containment system upon installation, within six months of installation and every 36 months thereafter. Perform the test of a secondary containment component within 30 days of a repair or discontinuing vacuum, pressure or hydrostatic monitoring. Use a procedure that demonstrates the system works as well as at installation. Use applicable manufacturer guidelines, industry codes,

Map ID
Direction
Distance
Elevation

MAP FINDINGS

Site

Database(s)

EDR ID Number
EPA ID Number

MINER STREET STATION (Continued)

S106929446

Violation Notes: engineering standard, or professional engineer approval. Performed by a certified service technician. Maintain records of secondary containment testing for 36 months."
Returned to compliance on 01/03/2019. Unable to test premium line due to bad test boot.

Violation Division: Siskiyou County Community Development
Violation Program: UST
Violation Source: CERS

Site ID: 49271
Site Name: Miner Street Station
Violation Date: 07-19-2018
Citation: HSC 6.7 25284.2 - California Health and Safety Code, Chapter 6.7, Section(s) 25284.2

Violation Description: Failure to test the spill bucket annually.
Violation Notes: Returned to compliance on 09/07/2018. unable to test regular siphon and master spill buckets.

Violation Division: Siskiyou County Community Development
Violation Program: UST
Violation Source: CERS

Evaluation:
Eval General Type: Other/Unknown
Eval Date: 01-06-2014
Violations Found: Yes
Eval Type: Other, not routine, done by local agency
Eval Notes: Reviewed admin/documentation records.
Eval Division: Siskiyou County Community Development
Eval Program: UST
Eval Source: CERS

Eval General Type: Compliance Evaluation Inspection
Eval Date: 07-08-2014
Violations Found: No
Eval Type: Routine done by local agency
Eval Notes: Annual monitoring certification performed this date. Secondary test 2/6/12: due 2015. Permit exp 2017. DO exp 2/15/15.

Eval Division: Siskiyou County Community Development
Eval Program: UST
Eval Source: CERS

Eval General Type: Compliance Evaluation Inspection
Eval Date: 07-09-2019
Violations Found: No
Eval Type: Routine done by local agency
Eval Notes: Not reported

Eval Division: Siskiyou County Community Development
Eval Program: HW
Eval Source: CERS

Eval General Type: Compliance Evaluation Inspection
Eval Date: 07-17-2017
Violations Found: No
Eval Type: Routine done by local agency
Eval Notes: Annual inspection

Eval Division: Siskiyou County Community Development
Eval Program: HMRRP

Map ID
Direction
Distance
Elevation

MAP FINDINGS

Site

Database(s)

EDR ID Number
EPA ID Number

MINER STREET STATION (Continued)

S106929446

Eval Source: CERS

Eval General Type: Compliance Evaluation Inspection
Eval Date: 07-19-2018
Violations Found: No
Eval Type: Routine done by local agency
Eval Notes: Not reported
Eval Division: Siskiyou County Community Development
Eval Program: HW
Eval Source: CERS

Eval General Type: Compliance Evaluation Inspection
Eval Date: 07-19-2018
Violations Found: No
Eval Type: Routine done by local agency
Eval Notes: Annual inspection
Eval Division: Siskiyou County Community Development
Eval Program: HMRRP
Eval Source: CERS

Eval General Type: Compliance Evaluation Inspection
Eval Date: 07-19-2018
Violations Found: Yes
Eval Type: Routine done by local agency
Eval Notes: annual monitoring cert
Eval Division: Siskiyou County Community Development
Eval Program: UST
Eval Source: CERS

Eval General Type: Compliance Evaluation Inspection
Eval Date: 12-03-2015
Violations Found: Yes
Eval Type: Routine done by local agency
Eval Notes: SB989 testing and annual inspection
Eval Division: Siskiyou County Community Development
Eval Program: UST
Eval Source: CERS

Eval General Type: Other/Unknown
Eval Date: 01-06-2014
Violations Found: No
Eval Type: Other, not routine, done by local agency
Eval Notes: Not reported
Eval Division: Siskiyou County Community Development
Eval Program: HMRRP
Eval Source: CERS

Eval General Type: Other/Unknown
Eval Date: 02-05-2015
Violations Found: No
Eval Type: Other, not routine, done by local agency
Eval Notes: Not reported
Eval Division: Siskiyou County Community Development
Eval Program: HMRRP
Eval Source: CERS

Eval General Type: Compliance Evaluation Inspection

Map ID
Direction
Distance
Elevation

MAP FINDINGS

Site

Database(s)

EDR ID Number
EPA ID Number

MINER STREET STATION (Continued)

S106929446

Eval Date: 04-14-2016
Violations Found: No
Eval Type: Routine done by local agency
Eval Notes: Not reported
Eval Division: Siskiyou County Community Development
Eval Program: HW
Eval Source: CERS

Eval General Type: Compliance Evaluation Inspection
Eval Date: 04-14-2016
Violations Found: No
Eval Type: Routine done by local agency
Eval Notes: Not reported
Eval Division: Siskiyou County Community Development
Eval Program: UST
Eval Source: CERS

Eval General Type: Compliance Evaluation Inspection
Eval Date: 07-09-2019
Violations Found: No
Eval Type: Routine done by local agency
Eval Notes: annual inspection
Eval Division: Siskiyou County Community Development
Eval Program: HMRRP
Eval Source: CERS

Eval General Type: Compliance Evaluation Inspection
Eval Date: 07-17-2017
Violations Found: No
Eval Type: Routine done by local agency
Eval Notes: Not reported
Eval Division: Siskiyou County Community Development
Eval Program: HW
Eval Source: CERS

Eval General Type: Compliance Evaluation Inspection
Eval Date: 07-17-2017
Violations Found: No
Eval Type: Routine done by local agency
Eval Notes: annual test
Eval Division: Siskiyou County Community Development
Eval Program: UST
Eval Source: CERS

Eval General Type: Other/Unknown
Eval Date: 02-05-2015
Violations Found: No
Eval Type: Other, not routine, done by local agency
Eval Notes: Not reported
Eval Division: Siskiyou County Community Development
Eval Program: HW
Eval Source: CERS

Eval General Type: Other/Unknown
Eval Date: 07-09-2015
Violations Found: No
Eval Type: Other, not routine, done by local agency

Map ID
Direction
Distance
Elevation

MAP FINDINGS

Site

Database(s)

EDR ID Number
EPA ID Number

MINER STREET STATION (Continued)

S106929446

Eval Notes: annual test conducted
Eval Division: Siskiyou County Community Development
Eval Program: HMRRP
Eval Source: CERS

Eval General Type: Other/Unknown
Eval Date: 02-05-2015
Violations Found: Yes
Eval Type: Other, not routine, done by local agency
Eval Notes: Not reported
Eval Division: Siskiyou County Community Development
Eval Program: UST
Eval Source: CERS

Eval General Type: Compliance Evaluation Inspection
Eval Date: 04-14-2016
Violations Found: No
Eval Type: Routine done by local agency
Eval Notes: annual inspection
Eval Division: Siskiyou County Community Development
Eval Program: HMRRP
Eval Source: CERS

Eval General Type: Other/Unknown
Eval Date: 07-09-2015
Violations Found: No
Eval Type: Other, not routine, done by local agency
Eval Notes: annual test conducted
Eval Division: Siskiyou County Community Development
Eval Program: UST
Eval Source: CERS

Eval General Type: Compliance Evaluation Inspection
Eval Date: 07-09-2019
Violations Found: Yes
Eval Type: Routine done by local agency
Eval Notes: annual test
Eval Division: Siskiyou County Community Development
Eval Program: UST
Eval Source: CERS

Eval General Type: Other/Unknown
Eval Date: 12-13-2018
Violations Found: Yes
Eval Type: Other, not routine, done by local agency
Eval Notes: Secondary containment testing
Eval Division: Siskiyou County Community Development
Eval Program: UST
Eval Source: CERS

Coordinates:
Site ID: 49271
Facility Name: Miner Street Station
Env Int Type Code: HWG
Program ID: 10398745
Coord Name: Not reported
Ref Point Type Desc: Unknown

Map ID
Direction
Distance
Elevation

MAP FINDINGS

Site

Database(s)

EDR ID Number
EPA ID Number

MINER STREET STATION (Continued)

S106929446

Latitude: 41.731474
Longitude: -122.635407

Affiliation:

Affiliation Type Desc: Document Preparer
Entity Name: Cindy Watson
Entity Title: Not reported
Affiliation Address: Not reported
Affiliation City: Not reported
Affiliation State: Not reported
Affiliation Country: Not reported
Affiliation Zip: Not reported
Affiliation Phone: Not reported

Affiliation Type Desc: Environmental Contact
Entity Name: Chris Harding
Entity Title: Not reported
Affiliation Address: 79 South Weed Boulevard
Affiliation City: Weed
Affiliation State: CA
Affiliation Country: Not reported
Affiliation Zip: 96094
Affiliation Phone: Not reported

Affiliation Type Desc: Facility Mailing Address
Entity Name: Mailing Address
Entity Title: Not reported
Affiliation Address: 79 South Weed Boulevard
Affiliation City: Weed
Affiliation State: CA
Affiliation Country: Not reported
Affiliation Zip: 96094
Affiliation Phone: Not reported

Affiliation Type Desc: Identification Signer
Entity Name: Cindy Watson
Entity Title: CFO
Affiliation Address: Not reported
Affiliation City: Not reported
Affiliation State: Not reported
Affiliation Country: Not reported
Affiliation Zip: Not reported
Affiliation Phone: Not reported

Affiliation Type Desc: Operator
Entity Name: Carrie Gonzalez
Entity Title: Not reported
Affiliation Address: Not reported
Affiliation City: Not reported
Affiliation State: Not reported
Affiliation Country: Not reported
Affiliation Zip: Not reported
Affiliation Phone: (530) 842-4548

Affiliation Type Desc: Parent Corporation
Entity Name: Siskiyou Development Company, Inc.
Entity Title: Not reported

Map ID
Direction
Distance
Elevation

MAP FINDINGS

Site

Database(s)

EDR ID Number
EPA ID Number

MINER STREET STATION (Continued)

S106929446

Affiliation Address: Not reported
Affiliation City: Not reported
Affiliation State: Not reported
Affiliation Country: Not reported
Affiliation Zip: Not reported
Affiliation Phone: Not reported

Affiliation Type Desc: CUPA District
Entity Name: Siskiyou County Community Development
Entity Title: Not reported
Affiliation Address: 806 South Main Street
Affiliation City: Yreka
Affiliation State: CA
Affiliation Country: Not reported
Affiliation Zip: 96097
Affiliation Phone: (530) 841-2100

Affiliation Type Desc: UST Property Owner Name
Entity Name: Rizzo Real Estate
Entity Title: Not reported
Affiliation Address: 1034 Greenhorn Road
Affiliation City: Yreka
Affiliation State: CA
Affiliation Country: United States
Affiliation Zip: 96097
Affiliation Phone: (530) 842-3684

Affiliation Type Desc: UST Tank Operator
Entity Name: Siskiyou Development Co., Inc.
Entity Title: Not reported
Affiliation Address: 115 E. Miner Street
Affiliation City: Yreka
Affiliation State: CA
Affiliation Country: United States
Affiliation Zip: 96097
Affiliation Phone: (530) 842-4548

Affiliation Type Desc: UST Tank Owner
Entity Name: Siskiyou Development Company, Inc.
Entity Title: Not reported
Affiliation Address: 79 S. Weed Blvd
Affiliation City: Weed
Affiliation State: CA
Affiliation Country: United States
Affiliation Zip: 96094
Affiliation Phone: (530) 938-3468

Affiliation Type Desc: Legal Owner
Entity Name: Siskiyou Development Company, Inc.
Entity Title: Not reported
Affiliation Address: 79 South Weed Boulevard
Affiliation City: Weed
Affiliation State: CA
Affiliation Country: United States
Affiliation Zip: 96094
Affiliation Phone: (530) 938-3468

Map ID
Direction
Distance
Elevation

MAP FINDINGS

Site

Database(s)

EDR ID Number
EPA ID Number

MINER STREET STATION (Continued)

S106929446

Affiliation Type Desc: UST Permit Applicant
Entity Name: Cindy Watson
Entity Title: G.M.
Affiliation Address: Not reported
Affiliation City: Not reported
Affiliation State: Not reported
Affiliation Country: Not reported
Affiliation Zip: Not reported
Affiliation Phone: (530) 938-3468

HWTS:

Name: MINER STREET STATION
Address: 115 E MINER ST
Address 2: Not reported
City,State,Zip: YREKA, CA 960972936
EPA ID: CAL000308705
Inactive Date: Not reported
Create Date: 07/06/2006
Last Act Date: 08/30/2019
Mailing Name: Not reported
Mailing Address: 79 S WEED BLVD
Mailing Address 2: Not reported
Mailing City,State,Zip: WEED, CA 960940000
Owner Name: MARGARET DEAN
Owner Address: 17309 BLOCKER COURT
Owner Address 2: Not reported
Owner City,State,Zip: WEED, CA 960940000
Contact Name: CINDY WATSON
Contact Address: 79 S WEED BLVD
Contact Address 2: Not reported
City,State,Zip: WEED, CA 96094

NAICS:

EPA ID: CAL000308705
Create Date: 2006-07-06 10:00:08
NAICS Code: 44719
NAICS Description: Other Gasoline Stations
Issued EPA ID Date: 2006-07-06 10:00:08
Inactive Date: Not reported
Facility Name: MINER STREET STATION
Facility Address: 115 E MINER ST
Facility Address 2: Not reported
Facility City: YREKA
Facility County: 47
Facility State: CA
Facility Zip: 960972936

Map ID
 Direction
 Distance
 Elevation

MAP FINDINGS

Site

Database(s)

EDR ID Number
 EPA ID Number

J39
ESE
1/8-1/4
0.219 mi.
1156 ft.

MINER STREET STATION
115 E MINER ST
YREKA, CA 96097

RCRA NonGen / NLR

1024814359
CAL000308705

Site 2 of 7 in cluster J

Relative:
Lower

RCRA Listings:

Actual:
2599 ft.

Date Form Received by Agency:	2006-07-06 00:00:00.0
Handler Name:	MINER STREET STATION
Handler Address:	115 E MINER ST
Handler City,State,Zip:	YREKA, CA 96097-2936
EPA ID:	CAL000308705
Contact Name:	CINDY WATSON
Contact Address:	79 S WEED BLVD
Contact City,State,Zip:	WEED, CA 96094
Contact Telephone:	530-938-3468
Contact Fax:	844-313-3925
Contact Email:	CINDY@SISDEVCO.COM
Contact Title:	Not reported
EPA Region:	09
Land Type:	Not reported
Federal Waste Generator Description:	Not a generator, verified
Non-Notifier:	Not reported
Biennial Report Cycle:	Not reported
Accessibility:	Not reported
Active Site Indicator:	Handler Activities
State District Owner:	Not reported
State District:	Not reported
Mailing Address:	79 S WEED BLVD
Mailing City,State,Zip:	WEED, CA 96094-0000
Owner Name:	MARGARET DEAN
Owner Type:	Other
Operator Name:	CINDY WATSON
Operator Type:	Other
Short-Term Generator Activity:	No
Importer Activity:	No
Mixed Waste Generator:	No
Transporter Activity:	No
Transfer Facility Activity:	No
Recycler Activity with Storage:	No
Small Quantity On-Site Burner Exemption:	No
Smelting Melting and Refining Furnace Exemption:	No
Underground Injection Control:	No
Off-Site Waste Receipt:	No
Universal Waste Indicator:	Yes
Universal Waste Destination Facility:	Yes
Federal Universal Waste:	No
Active Site Fed-Reg Treatment Storage and Disposal Facility:	Not reported
Active Site Converter Treatment storage and Disposal Facility:	Not reported
Active Site State-Reg Treatment Storage and Disposal Facility:	Not reported
Active Site State-Reg Handler:	---
Federal Facility Indicator:	Not reported
Hazardous Secondary Material Indicator:	N
Sub-Part K Indicator:	Not reported
Commercial TSD Indicator:	No
Treatment Storage and Disposal Type:	Not reported
2018 GPRA Permit Baseline:	Not on the Baseline
2018 GPRA Renewals Baseline:	Not on the Baseline
Permit Renewals Workload Universe:	Not reported

Map ID
 Direction
 Distance
 Elevation

MAP FINDINGS

Site

Database(s)

EDR ID Number
 EPA ID Number

MINER STREET STATION (Continued)

1024814359

Permit Workload Universe:	Not reported
Permit Progress Universe:	Not reported
Post-Closure Workload Universe:	Not reported
Closure Workload Universe:	Not reported
202 GPRA Corrective Action Baseline:	No
Corrective Action Workload Universe:	No
Subject to Corrective Action Universe:	No
Non-TSDFs Where RCRA CA has Been Imposed Universe:	No
TSDFs Potentially Subject to CA Under 3004 (u)/(v) Universe:	No
TSDFs Only Subject to CA under Discretionary Auth Universe:	No
Corrective Action Priority Ranking:	No NCAPS ranking
Environmental Control Indicator:	No
Institutional Control Indicator:	No
Human Exposure Controls Indicator:	N/A
Groundwater Controls Indicator:	N/A
Operating TSDF Universe:	Not reported
Full Enforcement Universe:	Not reported
Significant Non-Complier Universe:	No
Unaddressed Significant Non-Complier Universe:	No
Addressed Significant Non-Complier Universe:	No
Significant Non-Complier With a Compliance Schedule Universe:	No
Financial Assurance Required:	Not reported
Handler Date of Last Change:	2018-09-05 20:28:21.0
Recognized Trader-Importer:	No
Recognized Trader-Exporter:	No
Importer of Spent Lead Acid Batteries:	No
Exporter of Spent Lead Acid Batteries:	No
Recycler Activity Without Storage:	No
Manifest Broker:	No
Sub-Part P Indicator:	No

Handler - Owner Operator:

Owner/Operator Indicator:	Owner
Owner/Operator Name:	MARGARET DEAN
Legal Status:	Other
Date Became Current:	Not reported
Date Ended Current:	Not reported
Owner/Operator Address:	527 HEATHER PL
Owner/Operator City,State,Zip:	WEED, CA 96094-0000
Owner/Operator Telephone:	530-938-2883
Owner/Operator Telephone Ext:	Not reported
Owner/Operator Fax:	Not reported
Owner/Operator Email:	Not reported

Owner/Operator Indicator:	Operator
Owner/Operator Name:	CINDY WATSON
Legal Status:	Other
Date Became Current:	Not reported
Date Ended Current:	Not reported
Owner/Operator Address:	79 S WEED BLVD
Owner/Operator City,State,Zip:	WEED, CA 96094
Owner/Operator Telephone:	530-938-3468
Owner/Operator Telephone Ext:	Not reported
Owner/Operator Fax:	Not reported
Owner/Operator Email:	Not reported

Map ID
 Direction
 Distance
 Elevation

MAP FINDINGS

Site

Database(s)

EDR ID Number
 EPA ID Number

MINER STREET STATION (Continued)

1024814359

Historic Generators:
 Receive Date: 2006-07-06 00:00:00.0
 Handler Name: MINER STREET STATION
 Federal Waste Generator Description: Not a generator, verified
 State District Owner: Not reported
 Large Quantity Handler of Universal Waste: No
 Recognized Trader Importer: No
 Recognized Trader Exporter: No
 Spent Lead Acid Battery Importer: No
 Spent Lead Acid Battery Exporter: No
 Current Record: Yes
 Non Storage Recycler Activity: Not reported
 Electronic Manifest Broker: Not reported

J40
ESE
1/8-1/4
0.219 mi.
1156 ft.

MINER STREET STATION
115 E MINER ST
YREKA, CA 96097

UST U004261623
N/A

Site 3 of 7 in cluster J

Relative:
Lower
Actual:
2599 ft.

UST:
 Name: MINER STREET STATION
 Address: 115 E MINER ST
 City,State,Zip: YREKA, CA 96097
 Facility ID: 100645
 Permitting Agency: Siskiyou County Environmental Health
 Latitude: 41.731
 Longitude: -122.6348

I41
SE
1/8-1/4
0.225 mi.
1189 ft.

YREKA MECHANIC SHOP-PACIFIC POWER
310 S MAIN ST
YREKA, CA 96097

RCRA NonGen / NLR 1024830991
CAL000366880

Site 5 of 5 in cluster I

Relative:
Lower
Actual:
2603 ft.

RCRA Listings:
 Date Form Received by Agency: 2011-08-24 00:00:00.0
 Handler Name: YREKA MECHANIC SHOP-PACIFIC POWER
 Handler Address: 310 S MAIN ST
 Handler City,State,Zip: YREKA, CA 96097
 EPA ID: CAL000366880
 Contact Name: BRIAN KING
 Contact Address: 825 NE MULTNOMAH, LCT, SUITE 1700
 Contact City,State,Zip: PORTLAND, OR 97232
 Contact Telephone: 503-813-6031
 Contact Fax: Not reported
 Contact Email: EMILY.PELLETIER@PACIFICORP.COM
 Contact Title: Not reported
 EPA Region: 09
 Land Type: Not reported
 Federal Waste Generator Description: Not a generator, verified
 Non-Notifier: Not reported
 Biennial Report Cycle: Not reported
 Accessibility: Not reported

Map ID
 Direction
 Distance
 Elevation

MAP FINDINGS

Site

Database(s)

EDR ID Number
 EPA ID Number

YREKA MECHANIC SHOP-PACIFIC POWER (Continued)

1024830991

Active Site Indicator:	Handler Activities
State District Owner:	Not reported
State District:	Not reported
Mailing Address:	825 NE MULTNOMAH ST STE 1700
Mailing City,State,Zip:	PORTLAND, OR 97232-2144
Owner Name:	PACIFICORP INC.
Owner Type:	Other
Operator Name:	BRIAN KING
Operator Type:	Other
Short-Term Generator Activity:	No
Importer Activity:	No
Mixed Waste Generator:	No
Transporter Activity:	No
Transfer Facility Activity:	No
Recycler Activity with Storage:	No
Small Quantity On-Site Burner Exemption:	No
Smelting Melting and Refining Furnace Exemption:	No
Underground Injection Control:	No
Off-Site Waste Receipt:	No
Universal Waste Indicator:	Yes
Universal Waste Destination Facility:	Yes
Federal Universal Waste:	No
Active Site Fed-Reg Treatment Storage and Disposal Facility:	Not reported
Active Site Converter Treatment storage and Disposal Facility:	Not reported
Active Site State-Reg Treatment Storage and Disposal Facility:	Not reported
Active Site State-Reg Handler:	---
Federal Facility Indicator:	Not reported
Hazardous Secondary Material Indicator:	N
Sub-Part K Indicator:	Not reported
Commercial TSD Indicator:	No
Treatment Storage and Disposal Type:	Not reported
2018 GPRA Permit Baseline:	Not on the Baseline
2018 GPRA Renewals Baseline:	Not on the Baseline
Permit Renewals Workload Universe:	Not reported
Permit Workload Universe:	Not reported
Permit Progress Universe:	Not reported
Post-Closure Workload Universe:	Not reported
Closure Workload Universe:	Not reported
202 GPRA Corrective Action Baseline:	No
Corrective Action Workload Universe:	No
Subject to Corrective Action Universe:	No
Non-TSDs Where RCRA CA has Been Imposed Universe:	No
TSDs Potentially Subject to CA Under 3004 (u)/(v) Universe:	No
TSDs Only Subject to CA under Discretionary Auth Universe:	No
Corrective Action Priority Ranking:	No NCAPS ranking
Environmental Control Indicator:	No
Institutional Control Indicator:	No
Human Exposure Controls Indicator:	N/A
Groundwater Controls Indicator:	N/A
Operating TSDF Universe:	Not reported
Full Enforcement Universe:	Not reported
Significant Non-Complier Universe:	No
Unaddressed Significant Non-Complier Universe:	No
Addressed Significant Non-Complier Universe:	No
Significant Non-Complier With a Compliance Schedule Universe:	No
Financial Assurance Required:	Not reported
Handler Date of Last Change:	2018-09-06 16:59:31.0

Map ID
Direction
Distance
Elevation

MAP FINDINGS

Site

Database(s)

EDR ID Number
EPA ID Number

YREKA MECHANIC SHOP-PACIFIC POWER (Continued)

1024830991

Recognized Trader-Importer:	No
Recognized Trader-Exporter:	No
Importer of Spent Lead Acid Batteries:	No
Exporter of Spent Lead Acid Batteries:	No
Recycler Activity Without Storage:	No
Manifest Broker:	No
Sub-Part P Indicator:	No
Handler - Owner Operator:	
Owner/Operator Indicator:	Owner
Owner/Operator Name:	PACIFICORP INC.
Legal Status:	Other
Date Became Current:	Not reported
Date Ended Current:	Not reported
Owner/Operator Address:	825 NE MULTNOMAH ST STE 1700
Owner/Operator City,State,Zip:	PORTLAND, OR 97232-2144
Owner/Operator Telephone:	503-813-6031
Owner/Operator Telephone Ext:	Not reported
Owner/Operator Fax:	Not reported
Owner/Operator Email:	Not reported
Owner/Operator Indicator:	Operator
Owner/Operator Name:	BRIAN KING
Legal Status:	Other
Date Became Current:	Not reported
Date Ended Current:	Not reported
Owner/Operator Address:	825 NE MULTNOMAH, LCT, SUITE 1700
Owner/Operator City,State,Zip:	PORTLAND, OR 97232
Owner/Operator Telephone:	503-813-6031
Owner/Operator Telephone Ext:	Not reported
Owner/Operator Fax:	Not reported
Owner/Operator Email:	Not reported
Historic Generators:	
Receive Date:	2011-08-24 00:00:00.0
Handler Name:	YREKA MECHANIC SHOP-PACIFIC POWER
Federal Waste Generator Description:	Not a generator, verified
State District Owner:	Not reported
Large Quantity Handler of Universal Waste:	No
Recognized Trader Importer:	No
Recognized Trader Exporter:	No
Spent Lead Acid Battery Importer:	No
Spent Lead Acid Battery Exporter:	No
Current Record:	Yes
Non Storage Recycler Activity:	Not reported
Electronic Manifest Broker:	Not reported

Map ID
 Direction
 Distance
 Elevation

MAP FINDINGS

Site

Database(s)

EDR ID Number
 EPA ID Number

J42
ESE
1/8-1/4
0.230 mi.
1212 ft.

DAVID A YOUNG
120 E CENTER ST
YREKA, CA 96097

Site 4 of 7 in cluster J

HIST UST **U001619919**
N/A

Relative:
Lower

Actual:
2599 ft.

HIST UST:
 Name: DAVID A YOUNG
 Address: 120 E CENTER ST
 City,State,Zip: YREKA, CA 96097
 File Number: 00021001
 URL: <http://geotracker.waterboards.ca.gov/ustpdfs/pdf/00021001.pdf>
 Region: STATE
 Facility ID: 00000027036
 Facility Type: Gas Station
 Other Type: Not reported
 Contact Name: Not reported
 Telephone: 0000000000
 Owner Name: ARCO PETROLEUM PRODUCTS CO.
 Owner Address: 515 SOUTH FLOWER STREET
 Owner City,St,Zip: LOS ANGELES, CA 90071
 Total Tanks: 0005

Tank Num: 001
 Container Num: 0000000001
 Year Installed: 1971
 Tank Capacity: 00006000
 Tank Used for: PRODUCT
 Type of Fuel: 06
 Container Construction Thickness: 0000240
 Leak Detection: Stock Inventor, 10

Tank Num: 002
 Container Num: 0000000002
 Year Installed: 1971
 Tank Capacity: 00008000
 Tank Used for: PRODUCT
 Type of Fuel: 06
 Container Construction Thickness: 0000240
 Leak Detection: Stock Inventor, 10

Tank Num: 003
 Container Num: 0000000003
 Year Installed: 1971
 Tank Capacity: 00008000
 Tank Used for: PRODUCT
 Type of Fuel: 06
 Container Construction Thickness: 0000240
 Leak Detection: Stock Inventor, 10

Tank Num: 004
 Container Num: 0000000004
 Year Installed: 1971
 Tank Capacity: 00000550
 Tank Used for: PRODUCT
 Type of Fuel: WASTE OIL
 Container Construction Thickness: 0000093
 Leak Detection: Stock Inventor

Map ID
Direction
Distance
Elevation

MAP FINDINGS

Site

Database(s)

EDR ID Number
EPA ID Number

DAVID A YOUNG (Continued)

U001619919

Tank Num: 005
Container Num: 0000000005
Year Installed: 1983
Tank Capacity: 00012000
Tank Used for: PRODUCT
Type of Fuel: 06
Container Construction Thickness: Not reported
Leak Detection: Stock Inventor, 10

[Click here for Geo Tracker PDF:](#)

J43
ESE
1/8-1/4
0.230 mi.
1212 ft.

ARCO #2167
120 CENTER STREET, EAST
YREKA, CA 96097

Site 5 of 7 in cluster J

LUST S102424227
Cortese N/A
HIST CORTESE
CERS

Relative:
Lower
Actual:
2599 ft.

LUST:
Name: ARCO #2167
Address: 120 CENTER STREET, EAST
City,State,Zip: YREKA, CA 96097
Lead Agency: NORTH COAST RWQCB (REGION 1)
Case Type: LUST Cleanup Site
Geo Track: http://geotracker.waterboards.ca.gov/profile_report.asp?global_id=T0609300015
Global Id: T0609300015
Latitude: 41.731055
Longitude: -122.6367163
Status: Completed - Case Closed
Status Date: 02/18/1994
Case Worker: ZZZ
RB Case Number: 1TISI018
Local Agency: SISKIYOU COUNTY
File Location: Not reported
Local Case Number: Not reported
Potential Media Affect: Aquifer used for drinking water supply
Potential Contaminants of Concern: Gasoline
Site History: Not reported

LUST:
Global Id: T0609300015
Contact Type: Regional Board Caseworker
Contact Name: REGIONAL WATER BOARD SITE CLOSED
Organization Name: NORTH COAST RWQCB (REGION 1)
Address: 5550 SKYLANE BOULEVARD, SUITE A
City: SANTA ROSA
Email: Not reported
Phone Number: 7075762220

LUST:
Global Id: T0609300015
Action Type: Other
Date: 11/18/1987
Action: Leak Discovery

Global Id: T0609300015
Action Type: ENFORCEMENT
Date: 03/01/1988
Action: * Historical Enforcement

Map ID
Direction
Distance
Elevation

MAP FINDINGS

Site

Database(s)

EDR ID Number
EPA ID Number

ARCO #2167 (Continued)

S102424227

Global Id: T0609300015
Action Type: Other
Date: 11/18/1987
Action: Leak Stopped

Global Id: T0609300015
Action Type: Other
Date: 11/18/1987
Action: Leak Reported

LUST:

Global Id: T0609300015
Status: Open - Case Begin Date
Status Date: 11/18/1987

Global Id: T0609300015
Status: Open - Site Assessment
Status Date: 12/08/1987

Global Id: T0609300015
Status: Open - Site Assessment
Status Date: 07/05/1988

Global Id: T0609300015
Status: Open - Site Assessment
Status Date: 07/15/1988

Global Id: T0609300015
Status: Open - Site Assessment
Status Date: 07/02/1991

Global Id: T0609300015
Status: Open - Remediation
Status Date: 02/17/1994

Global Id: T0609300015
Status: Open - Verification Monitoring
Status Date: 02/17/1994

Global Id: T0609300015
Status: Completed - Case Closed
Status Date: 02/18/1994

LUST REG 1:

Region: 1
Facility ID: 1TSI018
Staff Initials: Closed

CORTESE:

Name: ARCO #2167
Address: 120 CENTER STREET, EAST
City,State,Zip: YREKA, CA 96097
Region: CORTESE
Envirostor Id: Not reported
Global ID: T0609300015

Map ID
Direction
Distance
Elevation

MAP FINDINGS

Site

Database(s)

EDR ID Number
EPA ID Number

ARCO #2167 (Continued)

S102424227

Site/Facility Type: LUST CLEANUP SITE
Cleanup Status: COMPLETED - CASE CLOSED
Status Date: Not reported
Site Code: Not reported
Latitude: Not reported
Longitude: Not reported
Owner: Not reported
Enf Type: Not reported
Swat R: Not reported
Flag: active
Order No: Not reported
Waste Discharge System No: Not reported
Effective Date: Not reported
Region 2: Not reported
WID Id: Not reported
Solid Waste Id No: Not reported
Waste Management Uit Name: Not reported
File Name: Active Open

HIST CORTESE:

edr_fname: ARCO #2167
edr_fadd1: 120 CENTER
City,State,Zip: YREKA, CA 96097
Region: CORTESE
Facility County Code: 47
Reg By: LTNKA
Reg Id: 1TSI018

CERS:

Name: ARCO #2167
Address: 120 CENTER STREET, EAST
City,State,Zip: YREKA, CA 96097
Site ID: 252062
CERS ID: T0609300015
CERS Description: Leaking Underground Storage Tank Cleanup Site

Affiliation:

Affiliation Type Desc: Regional Board Caseworker
Entity Name: REGIONAL WATER BOARD SITE CLOSED - NORTH COAST RWQCB (REGION 1)
Entity Title: Not reported
Affiliation Address: 5550 SKYLANE BOULEVARD, SUITE A
Affiliation City: SANTA ROSA
Affiliation State: CA
Affiliation Country: Not reported
Affiliation Zip: Not reported
Affiliation Phone: 7075762220

MAP FINDINGS

Map ID
 Direction
 Distance
 Elevation

Site

Database(s) EDR ID Number
 EPA ID Number

44
South
1/8-1/4
0.234 mi.
1233 ft.

PRIVATE RESIDENCE
PRIVATE RESIDENCE
YREKA, CA 96097

LUST **S110655584**
N/A

Relative:
Higher
Actual:
2631 ft.

LUST:
 Name: PRIVATE RESIDENCE
 Address: PRIVATE RESIDENCE
 City,State,Zip: YREKA, CA 96097
 Lead Agency: NORTH COAST RWQCB (REGION 1)
 Case Type: LUST Cleanup Site
 Geo Track: http://geotracker.waterboards.ca.gov/profile_report.asp?global_id=T0609312009
 Global Id: T0609312009
 Latitude: 41.728981
 Longitude: -122.639581
 Status: Completed - Case Closed
 Status Date: 03/23/2010
 Case Worker: ZZZ
 RB Case Number: 1T5I221
 Local Agency: Not reported
 File Location: Regional Board
 Local Case Number: Not reported
 Potential Media Affect: Under Investigation
 Potential Contaminants of Concern: Diesel
 Site History: Not reported

LUST:
 Global Id: T0609312009
 Contact Type: Regional Board Caseworker
 Contact Name: REGIONAL WATER BOARD SITE CLOSED
 Organization Name: NORTH COAST RWQCB (REGION 1)
 Address: 5550 SKYLANE BOULEVARD, SUITE A
 City: SANTA ROSA
 Email: Not reported
 Phone Number: 7075762220

LUST:
 Global Id: T0609312009
 Action Type: ENFORCEMENT
 Date: 09/14/2004
 Action: * No Action

Global Id: T0609312009
 Action Type: ENFORCEMENT
 Date: 03/14/2005
 Action: * Historical Enforcement

Global Id: T0609312009
 Action Type: ENFORCEMENT
 Date: 09/14/2004
 Action: Staff Letter

Global Id: T0609312009
 Action Type: Other
 Date: 06/07/2004
 Action: Leak Discovery

Global Id: T0609312009

Map ID
Direction
Distance
Elevation

MAP FINDINGS

Site

Database(s)

EDR ID Number
EPA ID Number

PRIVATE RESIDENCE (Continued)

S110655584

Action Type: RESPONSE
Date: 11/30/2004
Action: Soil and Water Investigation Workplan

Global Id: T0609312009
Action Type: RESPONSE
Date: 01/31/2005
Action: Soil and Water Investigation Report

Global Id: T0609312009
Action Type: RESPONSE
Date: 06/15/2004
Action: Unauthorized Release Form

Global Id: T0609312009
Action Type: RESPONSE
Date: 02/01/2006
Action: Monitoring Report - Quarterly

Global Id: T0609312009
Action Type: RESPONSE
Date: 05/01/2006
Action: Monitoring Report - Quarterly

Global Id: T0609312009
Action Type: RESPONSE
Date: 08/01/2006
Action: Monitoring Report - Quarterly

Global Id: T0609312009
Action Type: Other
Date: 06/07/2004
Action: Leak Stopped

Global Id: T0609312009
Action Type: RESPONSE
Date: 07/01/2007
Action: Monitoring Report - Quarterly

Global Id: T0609312009
Action Type: RESPONSE
Date: 10/01/2007
Action: Monitoring Report - Quarterly

Global Id: T0609312009
Action Type: RESPONSE
Date: 08/01/2005
Action: Monitoring Report - Quarterly

Global Id: T0609312009
Action Type: RESPONSE
Date: 11/01/2005
Action: Monitoring Report - Quarterly

Global Id: T0609312009
Action Type: ENFORCEMENT
Date: 08/15/2008

Map ID
Direction
Distance
Elevation

MAP FINDINGS

Site

Database(s)

EDR ID Number
EPA ID Number

PRIVATE RESIDENCE (Continued)

S110655584

Action: Staff Letter

Global Id: T0609312009
Action Type: Other
Date: 06/07/2004
Action: Leak Reported

Global Id: T0609312009
Action Type: RESPONSE
Date: 05/01/2007
Action: Monitoring Report - Quarterly

Global Id: T0609312009
Action Type: RESPONSE
Date: 02/01/2007
Action: Monitoring Report - Quarterly

Global Id: T0609312009
Action Type: ENFORCEMENT
Date: 07/21/2009
Action: File review

Global Id: T0609312009
Action Type: RESPONSE
Date: 02/01/2008
Action: Monitoring Report - Quarterly

Global Id: T0609312009
Action Type: RESPONSE
Date: 02/01/2009
Action: Monitoring Report - Quarterly

Global Id: T0609312009
Action Type: RESPONSE
Date: 05/01/2008
Action: Monitoring Report - Quarterly

Global Id: T0609312009
Action Type: RESPONSE
Date: 11/01/2008
Action: Monitoring Report - Quarterly

Global Id: T0609312009
Action Type: ENFORCEMENT
Date: 12/09/2009
Action: Staff Letter

Global Id: T0609312009
Action Type: RESPONSE
Date: 08/26/2004
Action: Tank Removal Report / UST Sampling Report

Global Id: T0609312009
Action Type: RESPONSE
Date: 11/01/2006
Action: Monitoring Report - Quarterly

Map ID
Direction
Distance
Elevation

MAP FINDINGS

Site

Database(s)

EDR ID Number
EPA ID Number

PRIVATE RESIDENCE (Continued)

S110655584

Global Id: T0609312009
Action Type: ENFORCEMENT
Date: 03/23/2010
Action: Closure/No Further Action Letter

Global Id: T0609312009
Action Type: RESPONSE
Date: 08/01/2008
Action: Monitoring Report - Quarterly

LUST:

Global Id: T0609312009
Status: Open - Case Begin Date
Status Date: 06/07/2004

Global Id: T0609312009
Status: Open - Site Assessment
Status Date: 10/08/2004

Global Id: T0609312009
Status: Open - Verification Monitoring
Status Date: 08/04/2005

Global Id: T0609312009
Status: Completed - Case Closed
Status Date: 03/23/2010

J45
ESE
1/8-1/4
0.240 mi.
1268 ft.

MOBIL SERVICE STATION
118 EAST MINER
YREKA, CA 96097

SWEEPS UST **U001619939**
HIST UST **N/A**

Site 6 of 7 in cluster J

Relative:
Lower
Actual:
2598 ft.

SWEEPS UST:
Name: BP OIL CO FACILITY SITE #11243
Address: 118 E MINER
City: YREKA
Status: Active
Comp Number: 51970
Number: 1
Board Of Equalization: 44-000003
Referral Date: 10-25-91
Action Date: 10-25-91
Created Date: 12-31-88
Owner Tank Id: 2
SWRCB Tank Id: 47-000-051970-000004
Tank Status: A
Capacity: 1000
Active Date: 09-07-89
Tank Use: OIL
STG: W
Content: REGULAR UNLE
Number Of Tanks: Not reported

Name: BP OIL CO FACILITY SITE #11243
Address: 118 E MINER

Map ID
Direction
Distance
Elevation

MAP FINDINGS

Site

Database(s)

EDR ID Number
EPA ID Number

MOBIL SERVICE STATION (Continued)

U001619939

City: YREKA
Status: Active
Comp Number: 51970
Number: 1
Board Of Equalization: 44-000003
Referral Date: 10-25-91
Action Date: 10-25-91
Created Date: 12-31-88
Owner Tank Id: 3
SWRCB Tank Id: 47-000-051970-000001
Tank Status: A
Capacity: 10000
Active Date: 06-09-92
Tank Use: M.V. FUEL
STG: P
Content: PLUS UNLEADED
Number Of Tanks: 4

Name: BP OIL CO FACILITY SITE #11243
Address: 118 E MINER
City: YREKA
Status: Active
Comp Number: 51970
Number: 1
Board Of Equalization: 44-000003
Referral Date: 10-25-91
Action Date: 10-25-91
Created Date: 12-31-88
Owner Tank Id: 4
SWRCB Tank Id: 47-000-051970-000002
Tank Status: A
Capacity: 10000
Active Date: 09-07-89
Tank Use: M.V. FUEL
STG: P
Content: REG UNLEADED
Number Of Tanks: Not reported

Name: BP OIL CO FACILITY SITE #11243
Address: 118 E MINER
City: YREKA
Status: Active
Comp Number: 51970
Number: 1
Board Of Equalization: 44-000003
Referral Date: 10-25-91
Action Date: 10-25-91
Created Date: 12-31-88
Owner Tank Id: 1
SWRCB Tank Id: 47-000-051970-000003
Tank Status: A
Capacity: 12000
Active Date: 06-09-92
Tank Use: M.V. FUEL
STG: P
Content: LEADED
Number Of Tanks: Not reported

Map ID
Direction
Distance
Elevation

MAP FINDINGS

Site

Database(s)

EDR ID Number
EPA ID Number

MOBIL SERVICE STATION (Continued)

U001619939

HIST UST:

Name: MOBIL SERVICE STATION
Address: 118 EAST MINER
City,State,Zip: YREKA, CA 96097
File Number: 000210C9
URL: <http://geotracker.waterboards.ca.gov/ustpdfs/pdf/000210C9.pdf>
Region: STATE
Facility ID: 00000051970
Facility Type: Gas Station
Other Type: Not reported
Contact Name: LARRY D. CRAWFORD
Telephone: 9168422998
Owner Name: MOBIL OIL CORPORATION
Owner Address: 612 SO. FLOWER STREET
Owner City,St,Zip: LOS ANGELES, CA 90017
Total Tanks: 0008

Tank Num: 001
Container Num: 3
Year Installed: 1972
Tank Capacity: 00006000
Tank Used for: PRODUCT
Type of Fuel: UNLEADED
Container Construction Thickness: Not reported
Leak Detection: Visual, Stock Inventor, Pressure Test

Tank Num: 002
Container Num: 4
Year Installed: 1972
Tank Capacity: 00000550
Tank Used for: WASTE
Type of Fuel: WASTE OIL
Container Construction Thickness: Not reported
Leak Detection: Visual

Tank Num: 003
Container Num: 1
Year Installed: 1973
Tank Capacity: 00010000
Tank Used for: PRODUCT
Type of Fuel: REGULAR
Container Construction Thickness: Not reported
Leak Detection: Visual, Stock Inventor, Pressure Test

Tank Num: 004
Container Num: 2
Year Installed: 1973
Tank Capacity: 00008000
Tank Used for: PRODUCT
Type of Fuel: UNLEADED
Container Construction Thickness: Not reported
Leak Detection: Visual, Stock Inventor, Pressure Test

Tank Num: 005
Container Num: 3
Year Installed: 1973
Tank Capacity: 00005000

Map ID
 Direction
 Distance
 Elevation

MAP FINDINGS

Site

Database(s)

EDR ID Number
 EPA ID Number

MOBIL SERVICE STATION (Continued)

U001619939

Tank Used for: PRODUCT
 Type of Fuel: UNLEADED
 Container Construction Thickness: Not reported
 Leak Detection: Visual, Stock Inventor, Pressure Test

Tank Num: 006
 Container Num: 4
 Year Installed: 1973
 Tank Capacity: 00000550
 Tank Used for: WASTE
 Type of Fuel: WASTE OIL
 Container Construction Thickness: Not reported
 Leak Detection: Visual

Tank Num: 007
 Container Num: 1
 Year Installed: 1972
 Tank Capacity: 00010000
 Tank Used for: PRODUCT
 Type of Fuel: REGULAR
 Container Construction Thickness: Not reported
 Leak Detection: Visual, Stock Inventor, Pressure Test

Tank Num: 008
 Container Num: 2
 Year Installed: 1972
 Tank Capacity: 00006000
 Tank Used for: PRODUCT
 Type of Fuel: UNLEADED
 Container Construction Thickness: Not reported
 Leak Detection: Visual, Stock Inventor, Pressure Test

[Click here for Geo Tracker PDF:](#)

J46
ESE
1/8-1/4
0.240 mi.
1268 ft.

TOSCO NORTHWEST CO NO 11243
118 E MINER ST
YREKA, CA 96097
Site 7 of 7 in cluster J

RCRA-SQG 1000985306
FINDS CA0001039502
ECHO

Relative:
Lower
Actual:
2598 ft.

RCRA Listings:
 Date Form Received by Agency: 1995-02-09 00:00:00.0
 Handler Name: TOSCO NORTHWEST CO NO 11243
 Handler Address: 118 E MINER ST
 Handler City,State,Zip: YREKA, CA 96097
 EPA ID: CA0001039502
 Contact Name: LYNN CHUN
 Contact Address: 601 UNION ST STE 2500
 Contact City,State,Zip: SEATTLE, WA 98101
 Contact Telephone: 206-442-7193
 Contact Fax: Not reported
 Contact Email: Not reported
 Contact Title: Not reported
 EPA Region: 09
 Land Type: Private
 Federal Waste Generator Description: Small Quantity Generator
 Non-Notifier: Not reported
 Biennial Report Cycle: Not reported

Map ID
 Direction
 Distance
 Elevation

MAP FINDINGS

Site

Database(s)

EDR ID Number
 EPA ID Number

TOSCO NORTHWEST CO NO 11243 (Continued)

1000985306

Accessibility:	Not reported
Active Site Indicator:	Handler Activities
State District Owner:	Not reported
State District:	Not reported
Mailing Address:	UNION ST STE 2500
Mailing City,State,Zip:	SEATTLE, WA 98101
Owner Name:	TOSCO NORTHWEST CO
Owner Type:	Private
Operator Name:	Not reported
Operator Type:	Not reported
Short-Term Generator Activity:	No
Importer Activity:	No
Mixed Waste Generator:	No
Transporter Activity:	No
Transfer Facility Activity:	No
Recycler Activity with Storage:	No
Small Quantity On-Site Burner Exemption:	No
Smelting Melting and Refining Furnace Exemption:	No
Underground Injection Control:	No
Off-Site Waste Receipt:	No
Universal Waste Indicator:	No
Universal Waste Destination Facility:	No
Federal Universal Waste:	No
Active Site Fed-Reg Treatment Storage and Disposal Facility:	Not reported
Active Site Converter Treatment storage and Disposal Facility:	Not reported
Active Site State-Reg Treatment Storage and Disposal Facility:	Not reported
Active Site State-Reg Handler:	---
Federal Facility Indicator:	Not reported
Hazardous Secondary Material Indicator:	NN
Sub-Part K Indicator:	Not reported
Commercial TSD Indicator:	No
Treatment Storage and Disposal Type:	Not reported
2018 GPRA Permit Baseline:	Not on the Baseline
2018 GPRA Renewals Baseline:	Not on the Baseline
Permit Renewals Workload Universe:	Not reported
Permit Workload Universe:	Not reported
Permit Progress Universe:	Not reported
Post-Closure Workload Universe:	Not reported
Closure Workload Universe:	Not reported
202 GPRA Corrective Action Baseline:	No
Corrective Action Workload Universe:	No
Subject to Corrective Action Universe:	No
Non-TSDFs Where RCRA CA has Been Imposed Universe:	No
TSDFs Potentially Subject to CA Under 3004 (u)/(v) Universe:	No
TSDFs Only Subject to CA under Discretionary Auth Universe:	No
Corrective Action Priority Ranking:	No NCAPS ranking
Environmental Control Indicator:	No
Institutional Control Indicator:	No
Human Exposure Controls Indicator:	N/A
Groundwater Controls Indicator:	N/A
Operating TSDF Universe:	Not reported
Full Enforcement Universe:	Not reported
Significant Non-Complier Universe:	No
Unaddressed Significant Non-Complier Universe:	No
Addressed Significant Non-Complier Universe:	No
Significant Non-Complier With a Compliance Schedule Universe:	No
Financial Assurance Required:	Not reported

Map ID
Direction
Distance
Elevation

MAP FINDINGS

Site

Database(s)

EDR ID Number
EPA ID Number

TOSCO NORTHWEST CO NO 11243 (Continued)

1000985306

Handler Date of Last Change:	2000-09-15 17:31:34.0
Recognized Trader-Importer:	No
Recognized Trader-Exporter:	No
Importer of Spent Lead Acid Batteries:	No
Exporter of Spent Lead Acid Batteries:	No
Recycler Activity Without Storage:	Not reported
Manifest Broker:	Not reported
Sub-Part P Indicator:	Not reported

Handler - Owner Operator:

Owner/Operator Indicator:	Owner
Owner/Operator Name:	TOSCO NORTHWEST CO
Legal Status:	Private
Date Became Current:	Not reported
Date Ended Current:	Not reported
Owner/Operator Address:	601 UNION ST STE 2500
Owner/Operator City,State,Zip:	SEATTLE, WA 98101
Owner/Operator Telephone:	206-442-7000
Owner/Operator Telephone Ext:	Not reported
Owner/Operator Fax:	Not reported
Owner/Operator Email:	Not reported

Historic Generators:

Receive Date:	1995-02-09 00:00:00.0
Handler Name:	TOSCO NORTHWEST CO NO 11243
Federal Waste Generator Description:	Small Quantity Generator
State District Owner:	Not reported
Large Quantity Handler of Universal Waste:	No
Recognized Trader Importer:	No
Recognized Trader Exporter:	No
Spent Lead Acid Battery Importer:	No
Spent Lead Acid Battery Exporter:	No
Current Record:	Yes
Non Storage Recycler Activity:	Not reported
Electronic Manifest Broker:	Not reported

FINDS:

Registry ID: 110002624722

Click Here:

Environmental Interest/Information System:

RCRAInfo is a national information system that supports the Resource Conservation and Recovery Act (RCRA) program through the tracking of events and activities related to facilities that generate, transport, and treat, store, or dispose of hazardous waste. RCRAInfo allows RCRA program staff to track the notification, permit, compliance, and corrective action activities required under RCRA.

[Click this hyperlink](#) while viewing on your computer to access additional FINDS: detail in the EDR Site Report.

ECHO:

Envid:	1000985306
Registry ID:	110002624722

Map ID
Direction
Distance
Elevation

MAP FINDINGS

Site

Database(s)

EDR ID Number
EPA ID Number

TOSCO NORTHWEST CO NO 11243 (Continued)

1000985306

DFR URL: <http://echo.epa.gov/detailed-facility-report?fid=110002624722>
Name: TOSCO NORTHWEST CO NO 11243
Address: 118 E MINER ST
City,State,Zip: YREKA, CA 96097

K47
South
1/4-1/2
0.256 mi.
1354 ft.

SUSAN B ANTHONY PROPERTY
FOURTH STREET 519
YREKA, CA

LUST S103393048
N/A

Site 1 of 2 in cluster K

Relative:
Higher
Actual:
2627 ft.

LUST REG 1:
Region: 1
Facility ID: 1T51140
Staff Initials: Closed

L48
SSE
1/4-1/2
0.266 mi.
1402 ft.

AMERICAN FABRIC CARE
490 SOUTH BROADWAY
YREKA, CA 96097

SEMS-ARCHIVE 1000994769
ENVIROSTOR CAD029667565

Site 1 of 2 in cluster L

Relative:
Lower
Actual:
2617 ft.

SEMS Archive:
Site ID: 0905256
EPA ID: CAD029667565
Name: AMERICAN FABRIC CARE
Address: 490 SOUTH BROADWAY
Address 2: Not reported
City,State,Zip: YREKA, CA 96097
Cong District: 14
FIPS Code: 06093
FF: N
NPL: Not on the NPL
Non NPL Status: NFRAP-Site does not qualify for the NPL based on existing information

SEMS Archive Detail:

Region: 09
Site ID: 0905256
EPA ID: CAD029667565
Site Name: AMERICAN FABRIC CARE
NPL: N
FF: N
OU: 00
Action Code: VS
Action Name: ARCH SITE
SEQ: 1
Start Date: Not reported
Finish Date: 2013-11-08 05:00:00
Qual: Not reported
Current Action Lead: EPA Perf In-Hse

Region: 09
Site ID: 0905256
EPA ID: CAD029667565
Site Name: AMERICAN FABRIC CARE
NPL: N
FF: N

Map ID
Direction
Distance
Elevation

MAP FINDINGS

Site

Database(s)

EDR ID Number
EPA ID Number

AMERICAN FABRIC CARE (Continued)

1000994769

OU: 00
Action Code: PA
Action Name: PA
SEQ: 1
Start Date: Not reported
Finish Date: 2004-07-08 04:00:00
Qual: N
Current Action Lead: St Perf

Region: 09
Site ID: 0905256
EPA ID: CAD029667565
Site Name: AMERICAN FABRIC CARE
NPL: N
FF: N
OU: 00
Action Code: DS
Action Name: DISCVRY
SEQ: 1
Start Date: 1995-05-11 04:00:00
Finish Date: 1995-05-11 04:00:00
Qual: Not reported
Current Action Lead: St Perf

ENVIROSTOR:

Name: AMERICAN FABRIC CARE
Address: 490 SOUTH BROADWAY
City,State,Zip: YREKA, CA 96097
Facility ID: 47720001
Status: Inactive - Needs Evaluation
Status Date: 07/08/2004
Site Code: 101638
Site Type: Evaluation
Site Type Detailed: Evaluation
Acres: 0
NPL: NO
Regulatory Agencies: SMBRP
Lead Agency: SMBRP
Program Manager: Not reported
Supervisor: Steven Becker
Division Branch: Cleanup San Joaquin
Assembly: 01
Senate: 01
Special Program: EPA - PASI
Restricted Use: NO
Site Mgmt Req: NONE SPECIFIED
Funding: Responsible Party
Latitude: 41.72863
Longitude: -122.6370
APN: NONE SPECIFIED
Past Use: NONE SPECIFIED
Potential COC: * HALOGENATED SOLVENTS
Confirmed COC: NONE SPECIFIED
Potential Description: NONE SPECIFIED
Alias Name: CAD029667565
Alias Type: Former EPA - Previous Site

Map ID
Direction
Distance
Elevation

MAP FINDINGS

Site

Database(s)

EDR ID Number
EPA ID Number

AMERICAN FABRIC CARE (Continued)

1000994769

Alias Name: 110009333051
Alias Type: EPA (FRS #)
Alias Name: 101638
Alias Type: Project Code (Site Code)
Alias Name: 47720001
Alias Type: Envirostor ID Number

Completed Info:

Completed Area Name: PROJECT WIDE
Completed Sub Area Name: Not reported
Completed Document Type: Preliminary Assessment/Site Inspection Report (PA/SI)
Completed Date: 07/08/2004
Comments: Not reported

Future Area Name: Not reported
Future Sub Area Name: Not reported
Future Document Type: Not reported
Future Due Date: Not reported
Schedule Area Name: Not reported
Schedule Sub Area Name: Not reported
Schedule Document Type: Not reported
Schedule Due Date: Not reported
Schedule Revised Date: Not reported

K49 SUSAN B ANTHONY PROPERTY
South 519 4TH
1/4-1/2 YREKA, CA 96097
0.279 mi.
1473 ft. Site 2 of 2 in cluster K

LUST S105027548
Cortese N/A
HIST CORTESE
CERS

Relative:
Higher
Actual:
2631 ft.

LUST:
Name: SUSAN B ANTHONY PROPERTY
Address: 519 FOURTH STREET
City,State,Zip: YREKA, CA 96097
Lead Agency: NORTH COAST RWQCB (REGION 1)
Case Type: LUST Cleanup Site
Geo Track: http://geotracker.waterboards.ca.gov/profile_report.asp?global_id=T0609300110
Global Id: T0609300110
Latitude: 41.7281209
Longitude: -122.6387919
Status: Completed - Case Closed
Status Date: 08/06/1999
Case Worker: ZZZ
RB Case Number: 1TS1140
Local Agency: SISKIYOU COUNTY
File Location: Not reported
Local Case Number: Not reported
Potential Media Affect: Soil
Potential Contaminants of Concern: Not reported
Site History: Not reported

LUST:
Global Id: T0609300110
Contact Type: Local Agency Caseworker
Contact Name: JOHN ELLIS
Organization Name: SISKIYOU COUNTY
Address: 806 MAIN STREET, SOUTH
City: YREKA
Email: Not reported

Map ID
Direction
Distance
Elevation

MAP FINDINGS

Site

Database(s)

EDR ID Number
EPA ID Number

SUSAN B ANTHONY PROPERTY (Continued)

S105027548

Phone Number: Not reported

Global Id: T0609300110
Contact Type: Regional Board Caseworker
Contact Name: REGIONAL WATER BOARD SITE CLOSED
Organization Name: NORTH COAST RWQCB (REGION 1)
Address: 5550 SKYLANE BOULEVARD, SUITE A
City: SANTA ROSA
Email: Not reported
Phone Number: 7075762220

LUST:

Global Id: T0609300110
Action Type: Other
Date: 10/09/1998
Action: Leak Discovery

Global Id: T0609300110
Action Type: Other
Date: 10/09/1998
Action: Leak Stopped

Global Id: T0609300110
Action Type: Other
Date: 10/09/1998
Action: Leak Reported

LUST:

Global Id: T0609300110
Status: Open - Case Begin Date
Status Date: 10/09/1998

Global Id: T0609300110
Status: Open - Site Assessment
Status Date: 10/09/1998

Global Id: T0609300110
Status: Open - Remediation
Status Date: 08/05/1999

Global Id: T0609300110
Status: Open - Site Assessment
Status Date: 08/05/1999

Global Id: T0609300110
Status: Open - Verification Monitoring
Status Date: 08/05/1999

Global Id: T0609300110
Status: Completed - Case Closed
Status Date: 08/06/1999

CORTESE:

Name: SUSAN B ANTHONY PROPERTY
Address: 519 FOURTH STREET

Map ID
Direction
Distance
Elevation

MAP FINDINGS

Site

Database(s)

EDR ID Number
EPA ID Number

SUSAN B ANTHONY PROPERTY (Continued)

S105027548

City,State,Zip: YREKA, CA 96097
Region: CORTESE
Envirostor Id: Not reported
Global ID: T0609300110
Site/Facility Type: LUST CLEANUP SITE
Cleanup Status: COMPLETED - CASE CLOSED
Status Date: Not reported
Site Code: Not reported
Latitude: Not reported
Longitude: Not reported
Owner: Not reported
Enf Type: Not reported
Swat R: Not reported
Flag: active
Order No: Not reported
Waste Discharge System No: Not reported
Effective Date: Not reported
Region 2: Not reported
WID Id: Not reported
Solid Waste Id No: Not reported
Waste Management Uit Name: Not reported
File Name: Active Open

HIST CORTESE:

edr_fname: SUSAN B ANTHONY PROPERTY
edr_fadd1: 519 4TH
City,State,Zip: YREKA, CA 96097
Region: CORTESE
Facility County Code: 47
Reg By: LTNKA
Reg Id: 1TSI140

CERS:

Name: SUSAN B ANTHONY PROPERTY
Address: 519 FOURTH STREET
City,State,Zip: YREKA, CA 96097
Site ID: 190291
CERS ID: T0609300110
CERS Description: Leaking Underground Storage Tank Cleanup Site

Affiliation:

Affiliation Type Desc: Local Agency Caseworker
Entity Name: JOHN ELLIS - SISKIYOU COUNTY
Entity Title: Not reported
Affiliation Address: 806 MAIN STREET, SOUTH
Affiliation City: YREKA
Affiliation State: CA
Affiliation Country: Not reported
Affiliation Zip: Not reported
Affiliation Phone: Not reported

Affiliation Type Desc: Regional Board Caseworker
Entity Name: REGIONAL WATER BOARD SITE CLOSED - NORTH COAST RWQCB (REGION 1)
Entity Title: Not reported
Affiliation Address: 5550 SKYLANE BOULEVARD, SUITE A
Affiliation City: SANTA ROSA
Affiliation State: CA

Map ID
Direction
Distance
Elevation

MAP FINDINGS

Site

Database(s)

EDR ID Number
EPA ID Number

SUSAN B ANTHONY PROPERTY (Continued)

S105027548

Affiliation Country: Not reported
Affiliation Zip: Not reported
Affiliation Phone: 7075762220

L50
SSE
1/4-1/2
0.285 mi.
1506 ft.

DAVENPORT PROPERTY
501 MAIN STREET, SOUTH
YREKA, CA 96097

LUST **S120761111**
Cortese **N/A**
CERS

Site 2 of 2 in cluster L

Relative:
Higher

Actual:
2622 ft.

LUST:

Name: DAVENPORT PROPERTY
Address: 501 MAIN STREET, SOUTH
City,State,Zip: YREKA, CA 96097
Lead Agency: NORTH COAST RWQCB (REGION 1)
Case Type: LUST Cleanup Site
Geo Track: http://geotracker.waterboards.ca.gov/profile_report.asp?global_id=T10000010292
Global Id: T10000010292
Latitude: 41.72831
Longitude: -122.63726
Status: Open - Site Assessment
Status Date: 04/05/2017
Case Worker: CSW
RB Case Number: 1TISI233
Local Agency: Not reported
File Location: Not reported
Local Case Number: Not reported
Potential Media Affect: Not reported
Potential Contaminants of Concern: Not reported
Site History: Not reported

LUST:

Global Id: T10000010292
Contact Type: Regional Board Caseworker
Contact Name: CODY WALKER
Organization Name: NORTH COAST RWQCB (REGION 1)
Address: 5550 SKYLANE BOULEVARD, SUITE A
City: SANTA ROSA
Email: cody.walker@waterboards.ca.gov
Phone Number: 7075762220

LUST:

Global Id: T10000010292
Action Type: ENFORCEMENT
Date: 05/11/2017
Action: Staff Letter

Global Id: T10000010292
Action Type: Other
Date: 10/20/2016
Action: Leak Began

Global Id: T10000010292
Action Type: RESPONSE
Date: 02/07/2017
Action: Unauthorized Release Form

Map ID
Direction
Distance
Elevation

MAP FINDINGS

Site

Database(s)

EDR ID Number
EPA ID Number

DAVENPORT PROPERTY (Continued)

S120761111

Global Id: T10000010292
Action Type: RESPONSE
Date: 11/20/2017
Action: Preliminary Site Assessment Workplan - Regulator Responded

Global Id: T10000010292
Action Type: Other
Date: 10/20/2016
Action: Leak Discovery

Global Id: T10000010292
Action Type: ENFORCEMENT
Date: 10/31/2018
Action: Technical Correspondence / Assistance / Other

Global Id: T10000010292
Action Type: ENFORCEMENT
Date: 08/11/2017
Action: Staff Letter

Global Id: T10000010292
Action Type: ENFORCEMENT
Date: 04/19/2018
Action: Technical Correspondence / Assistance / Other

Global Id: T10000010292
Action Type: ENFORCEMENT
Date: 02/08/2018
Action: Staff Letter

Global Id: T10000010292
Action Type: ENFORCEMENT
Date: 08/07/2018
Action: Email Correspondence

Global Id: T10000010292
Action Type: ENFORCEMENT
Date: 06/20/2017
Action: Staff Letter

Global Id: T10000010292
Action Type: Other
Date: 02/07/2017
Action: Leak Reported

Global Id: T10000010292
Action Type: ENFORCEMENT
Date: 02/06/2019
Action: Clean Up Fund - Case Closure Review Summary Report (RSR)

LUST:

Global Id: T10000010292
Status: Open - Case Begin Date
Status Date: 10/20/2016

Global Id: T10000010292
Status: Open - Site Assessment

Map ID
Direction
Distance
Elevation

MAP FINDINGS

Site

Database(s)

EDR ID Number
EPA ID Number

DAVENPORT PROPERTY (Continued)

S120761111

Status Date: 04/05/2017

CORTESE:

Name: DAVENPORT PROPERTY
Address: 501 MAIN STREET, SOUTH
City,State,Zip: YREKA, CA 96097
Region: CORTESE
Envirostor Id: Not reported
Global ID: T10000010292
Site/Facility Type: LUST CLEANUP SITE
Cleanup Status: OPEN - SITE ASSESSMENT
Status Date: Not reported
Site Code: Not reported
Latitude: Not reported
Longitude: Not reported
Owner: Not reported
Enf Type: Not reported
Swat R: Not reported
Flag: active
Order No: Not reported
Waste Discharge System No: Not reported
Effective Date: Not reported
Region 2: Not reported
WID Id: Not reported
Solid Waste Id No: Not reported
Waste Management Uit Name: Not reported
File Name: Active Open

CERS:

Name: DAVENPORT PROPERTY
Address: 501 MAIN STREET, SOUTH
City,State,Zip: YREKA, CA 96097
Site ID: 420692
CERS ID: T10000010292
CERS Description: Leaking Underground Storage Tank Cleanup Site

Affiliation:

Affiliation Type Desc: Regional Board Caseworker
Entity Name: CODY WALKER - NORTH COAST RWQCB (REGION 1)
Entity Title: Not reported
Affiliation Address: 5550 SKYLANE BOULEVARD, SUITE A
Affiliation City: SANTA ROSA
Affiliation State: CA
Affiliation Country: Not reported
Affiliation Zip: Not reported
Affiliation Phone: 7075762220

Map ID
Direction
Distance
Elevation

MAP FINDINGS

Site

Database(s)

EDR ID Number
EPA ID Number

51
SSW
1/4-1/2
0.309 mi.
1633 ft.

YREKA USD JACKSON STREET SCH
405 JACKSON STREET
YREKA, CA 96097

LUST 1000590313
Cortese N/A
HIST CORTESE
CERS

Relative:
Higher

Actual:
2641 ft.

LUST:

Name: YREKA USD JACKSON STREET SCH
Address: 405 JACKSON STREET
City,State,Zip: YREKA, CA 96097
Lead Agency: NORTH COAST RWQCB (REGION 1)
Case Type: LUST Cleanup Site
Geo Track: http://geotracker.waterboards.ca.gov/profile_report.asp?global_id=T0609300014
Global Id: T0609300014
Latitude: 41.7279571
Longitude: -122.6394146
Status: Completed - Case Closed
Status Date: 08/13/2013
Case Worker: ZZZ
RB Case Number: 1TSI017
Local Agency: SISKIYOU COUNTY
File Location: Not reported
Local Case Number: Not reported
Potential Media Affect: Aquifer used for drinking water supply, Soil
Potential Contaminants of Concern: Gasoline, Heating Oil / Fuel Oil
Site History: Not reported

LUST:

Global Id: T0609300014
Contact Type: Local Agency Caseworker
Contact Name: JOHN ELLIS
Organization Name: SISKIYOU COUNTY
Address: 806 MAIN STREET, SOUTH
City: YREKA
Email: Not reported
Phone Number: Not reported

Global Id: T0609300014
Contact Type: Regional Board Caseworker
Contact Name: REGIONAL WATER BOARD SITE CLOSED
Organization Name: NORTH COAST RWQCB (REGION 1)
Address: 5550 SKYLANE BOULEVARD, SUITE A
City: SANTA ROSA
Email: Not reported
Phone Number: 7075762220

LUST:

Global Id: T0609300014
Action Type: ENFORCEMENT
Date: 04/19/2011
Action: Staff Letter

Global Id: T0609300014
Action Type: ENFORCEMENT
Date: 10/26/2011
Action: Technical Correspondence / Assistance / Other

Global Id: T0609300014
Action Type: ENFORCEMENT

Map ID
Direction
Distance
Elevation

MAP FINDINGS

Site

Database(s)

EDR ID Number
EPA ID Number

YREKA USD JACKSON STREET SCH (Continued)

1000590313

Date: 07/20/2011
Action: Technical Correspondence / Assistance / Other

Global Id: T0609300014
Action Type: Other
Date: 11/10/1987
Action: Leak Discovery

Global Id: T0609300014
Action Type: ENFORCEMENT
Date: 02/27/2012
Action: Technical Correspondence / Assistance / Other

Global Id: T0609300014
Action Type: ENFORCEMENT
Date: 09/18/2012
Action: Staff Letter

Global Id: T0609300014
Action Type: ENFORCEMENT
Date: 04/05/2013
Action: Staff Letter

Global Id: T0609300014
Action Type: Other
Date: 11/10/1987
Action: Leak Stopped

Global Id: T0609300014
Action Type: ENFORCEMENT
Date: 06/13/2012
Action: Staff Letter

Global Id: T0609300014
Action Type: ENFORCEMENT
Date: 08/13/2013
Action: Staff Letter

Global Id: T0609300014
Action Type: Other
Date: 11/10/1987
Action: Leak Reported

Global Id: T0609300014
Action Type: ENFORCEMENT
Date: 04/12/1999
Action: * Historical Enforcement

Global Id: T0609300014
Action Type: ENFORCEMENT
Date: 07/16/2009
Action: File review

LUST:
Global Id: T0609300014
Status: Open - Case Begin Date
Status Date: 11/10/1987

Map ID
Direction
Distance
Elevation

MAP FINDINGS

Site

Database(s)

EDR ID Number
EPA ID Number

YREKA USD JACKSON STREET SCH (Continued)

1000590313

Global Id: T0609300014
Status: Open - Site Assessment
Status Date: 12/08/1987

Global Id: T0609300014
Status: Open - Site Assessment
Status Date: 11/01/1991

Global Id: T0609300014
Status: Open - Eligible for Closure
Status Date: 03/28/2013

Global Id: T0609300014
Status: Completed - Case Closed
Status Date: 08/13/2013

LUST REG 1:

Region: 1
Facility ID: 1TSI017
Staff Initials: CSW

CORTESE:

Name: YREKA USD JACKSON STREET SCH
Address: 405 JACKSON STREET
City,State,Zip: YREKA, CA 96097
Region: CORTESE
Envirostor Id: Not reported
Global ID: T0609300014
Site/Facility Type: LUST CLEANUP SITE
Cleanup Status: COMPLETED - CASE CLOSED
Status Date: Not reported
Site Code: Not reported
Latitude: Not reported
Longitude: Not reported
Owner: Not reported
Enf Type: Not reported
Swat R: Not reported
Flag: active
Order No: Not reported
Waste Discharge System No: Not reported
Effective Date: Not reported
Region 2: Not reported
WID Id: Not reported
Solid Waste Id No: Not reported
Waste Management Uit Name: Not reported
File Name: Active Open

HIST CORTESE:

edr_fname: YREKA USD JACKSON STREET
edr_fadd1: 405 JACKSON
City,State,Zip: YREKA, CA 96097
Region: CORTESE
Facility County Code: 47
Reg By: LTNKA
Reg Id: 1TSI017

Map ID
Direction
Distance
Elevation

MAP FINDINGS

Site

Database(s)

EDR ID Number
EPA ID Number

YREKA USD JACKSON STREET SCH (Continued)

1000590313

CERS:

Name: YREKA USD JACKSON STREET SCH
Address: 405 JACKSON STREET
City,State,Zip: YREKA, CA 96097
Site ID: 243959
CERS ID: T0609300014
CERS Description: Leaking Underground Storage Tank Cleanup Site

Affiliation:

Affiliation Type Desc: Local Agency Caseworker
Entity Name: JOHN ELLIS - SISKIYOU COUNTY
Entity Title: Not reported
Affiliation Address: 806 MAIN STREET, SOUTH
Affiliation City: YREKA
Affiliation State: CA
Affiliation Country: Not reported
Affiliation Zip: Not reported
Affiliation Phone: Not reported

Affiliation Type Desc: Regional Board Caseworker
Entity Name: REGIONAL WATER BOARD SITE CLOSED - NORTH COAST RWQCB (REGION 1)
Entity Title: Not reported
Affiliation Address: 5550 SKYLANE BOULEVARD, SUITE A
Affiliation City: SANTA ROSA
Affiliation State: CA
Affiliation Country: Not reported
Affiliation Zip: Not reported
Affiliation Phone: 7075762220

Name: JACKSON STREET SCHOOL
Address: 405 JACKSON ST
City,State,Zip: YREKA, CA 96097
Site ID: 395357
CERS ID: 10617436
CERS Description: Chemical Storage Facilities

Evaluation:

Eval General Type: Compliance Evaluation Inspection
Eval Date: 09-07-2016
Violations Found: No
Eval Type: Routine done by local agency
Eval Notes: annual inspection
Eval Division: Siskiyou County Community Development
Eval Program: HMRRP
Eval Source: CERS

Eval General Type: Compliance Evaluation Inspection
Eval Date: 07-10-2019
Violations Found: No
Eval Type: Routine done by local agency
Eval Notes: inspection conducted
Eval Division: Siskiyou County Community Development
Eval Program: HMRRP
Eval Source: CERS

Eval General Type: Compliance Evaluation Inspection
Eval Date: 09-11-2017

Map ID
Direction
Distance
Elevation

MAP FINDINGS

Site

Database(s)

EDR ID Number
EPA ID Number

YREKA USD JACKSON STREET SCH (Continued)

1000590313

Violations Found: No
Eval Type: Routine done by local agency
Eval Notes: Annual inspection
Eval Division: Siskiyou County Community Development
Eval Program: HMRRP
Eval Source: CERS

Coordinates:

Site ID: 395357
Facility Name: Jackson Street School
Env Int Type Code: HMBP
Program ID: 10617436
Coord Name: Not reported
Ref Point Type Desc: Unknown
Latitude: 41.726803
Longitude: -122.641838

Affiliation:

Affiliation Type Desc: CUPA District
Entity Name: Siskiyou County Community Development
Entity Title: Not reported
Affiliation Address: 806 South Main Street
Affiliation City: Yreka
Affiliation State: CA
Affiliation Country: Not reported
Affiliation Zip: 96097
Affiliation Phone: (530) 841-2100

Affiliation Type Desc: Identification Signer
Entity Name: Dave Parsons
Entity Title: Superintendent
Affiliation Address: Not reported
Affiliation City: Not reported
Affiliation State: Not reported
Affiliation Country: Not reported
Affiliation Zip: Not reported
Affiliation Phone: Not reported

Affiliation Type Desc: Parent Corporation
Entity Name: Yreka Union School District
Entity Title: Not reported
Affiliation Address: Not reported
Affiliation City: Not reported
Affiliation State: Not reported
Affiliation Country: Not reported
Affiliation Zip: Not reported
Affiliation Phone: Not reported

Affiliation Type Desc: Document Preparer
Entity Name: Dave Parsons
Entity Title: Not reported
Affiliation Address: Not reported
Affiliation City: Not reported
Affiliation State: Not reported
Affiliation Country: Not reported
Affiliation Zip: Not reported

Map ID
Direction
Distance
Elevation

MAP FINDINGS

Site

Database(s)

EDR ID Number
EPA ID Number

YREKA USD JACKSON STREET SCH (Continued)

1000590313

Affiliation Phone: Not reported

Affiliation Type Desc: Facility Mailing Address
Entity Name: Mailing Address
Entity Title: Not reported
Affiliation Address: 405 Jackson Street
Affiliation City: Yreka
Affiliation State: CA
Affiliation Country: Not reported
Affiliation Zip: 96097
Affiliation Phone: Not reported

Affiliation Type Desc: Operator
Entity Name: Yreka Union School District
Entity Title: Not reported
Affiliation Address: Not reported
Affiliation City: Not reported
Affiliation State: Not reported
Affiliation Country: Not reported
Affiliation Zip: Not reported
Affiliation Phone: (530) 842-1168

Affiliation Type Desc: Environmental Contact
Entity Name: Bill Robberson
Entity Title: Not reported
Affiliation Address: 309 Jackson Street
Affiliation City: Yreka
Affiliation State: CA
Affiliation Country: Not reported
Affiliation Zip: 96097
Affiliation Phone: Not reported

Affiliation Type Desc: Legal Owner
Entity Name: Yreka Union School District
Entity Title: Not reported
Affiliation Address: 309 Jackson Street
Affiliation City: Yreka
Affiliation State: CA
Affiliation Country: United States
Affiliation Zip: 96097
Affiliation Phone: (530) 842-1168

52
SSE
1/4-1/2
0.317 mi.
1673 ft.

YREKA CREEK GREENWAY CENTRAL REACH
123 E RAYMOND ST
YREKA, CA 96097

US BROWNFIELDS 1016680034
N/A

Relative:
Lower
Actual:
2607 ft.

US BROWNFIELDS:
Name: YREKA CREEK GREENWAY CENTRAL REACH
Address: 123 E RAYMOND ST
City,State,Zip: YREKA, CA 96097
Recipient Name: Yreka, City of
Grant Type: Assessment
Property Number: 054-211-020
Parcel size: 0.29
Latitude: 41.72849

Map ID
Direction
Distance
Elevation

MAP FINDINGS

Site

Database(s)

EDR ID Number
EPA ID Number

YREKA CREEK GREENWAY CENTRAL REACH (Continued)

1016680034

Longitude:	-122.63581
HCM Label:	Address Matching-House Number
Map Scale:	-
Point of Reference:	Entrance Point of a Facility or Station
Highlights:	-
Datum:	North American Datum of 1983
Acres Property ID:	165944
IC Data Access:	-
Start Date:	-
Redev Completion Date:	-
Completed Date:	-
Acres Cleaned Up:	-
Cleanup Funding:	-
Cleanup Funding Source:	-
Assessment Funding:	2500
Assessment Funding Source:	EPA
Redevelopment Funding:	79000
Redev. Funding Source:	-
Redev. Funding Entity Name:	Other Federal Funding
Redevelopment Start Date:	7/1/2008
Assessment Funding Entity:	US EPA - Brownfields Assessment Cooperative Agreement
Cleanup Funding Entity:	-
Grant Type:	Hazardous
Accomplishment Type:	Phase I Environmental Assessment
Accomplishment Count:	Y
Cooperative Agreement Number:	00T30101
Start Date:	3/28/2013
Ownership Entity:	-
Completion Date:	8/2/2013
Current Owner:	-
Did Owner Change:	-
Cleanup Required:	U
Video Available:	N
Photo Available:	Y
Institutional Controls Required:	U
IC Category Proprietary Controls:	-
IC Cat. Info. Devices:	-
IC Cat. Gov. Controls:	-
IC Cat. Enforcement Permit Tools:	-
IC in place date:	-
IC in place:	-
State/tribal program date:	-
State/tribal program ID:	-
State/tribal NFA date:	-
Air cleaned:	-
Asbestos found:	-
Asbestos cleaned:	-
Controlled substance found:	-
Controlled substance cleaned:	-
Drinking water affected:	-
Drinking water cleaned:	-
Groundwater affected:	Y
Groundwater cleaned:	-
Lead contaminant found:	-
Lead cleaned up:	-
No media affected:	-
Unknown media affected:	-

Map ID
Direction
Distance
Elevation

MAP FINDINGS

Site

Database(s)

EDR ID Number
EPA ID Number

YREKA CREEK GREENWAY CENTRAL REACH (Continued)

1016680034

Other cleaned up:	-
Other metals found:	-
Other metals cleaned:	-
Other contaminants found:	-
Other contams found description:	-
PAHs found:	-
PAHs cleaned up:	-
PCBs found:	-
PCBs cleaned up:	-
Petro products found:	-
Petro products cleaned:	-
Sediments found:	-
Sediments cleaned:	-
Soil affected:	Y
Soil cleaned up:	-
Surface water cleaned:	-
VOCs found:	-
VOCs cleaned:	-
Cleanup other description:	-
Num. of cleanup and re-dev. jobs:	-
Past use greenspace acreage:	-
Past use residential acreage:	-
Surface Water:	-
Past use commercial acreage:	-
Past use industrial acreage:	-
Future use greenspace acreage:	-
Future use residential acreage:	0.29
Future use commercial acreage:	-
Future use industrial acreage:	-
Superfund Fed. landowner flag:	-
Arsenic cleaned up:	-
Cadmium cleaned up:	-
Chromium cleaned up:	-
Copper cleaned up:	-
Iron cleaned up:	-
mercury cleaned up:	-
Nickel Cleaned Up:	-
No clean up:	-
Pesticides cleaned up:	-
Selenium cleaned up:	-
SVOCs cleaned up:	-
Unknown clean up:	-
Arsenic contaminant found:	-
Cadmium contaminant found:	-
Chromium contaminant found:	-
Copper contaminant found:	-
Iron contaminant found:	-
Mercury contaminant found:	-
Nickel contaminant found:	-
No contaminant found:	-
Pesticides contaminant found:	-
Selenium contaminant found:	-
SVOCs contaminant found:	-
Unknown contaminant found:	-
Future Use: Multistory	-
Media affected Bluiding Material:	-
Media affected indoor air:	-

Map ID
Direction
Distance
Elevation

MAP FINDINGS

Site

Database(s)

EDR ID Number
EPA ID Number

YREKA CREEK GREENWAY CENTRAL REACH (Continued)

1016680034

Building material media cleaned up: -
Indoor air media cleaned up: -
Unknown media cleaned up: -
Past Use: Multistory -
Property Description:

There is one parcel included in the Central Reach study. The project site is located in Section 22, Township 45 North, Range 7 West, Mt. Diablo Base and Meridian with a street address of 123 Raymond Street, Yreka, CA. The parcel is composed of approximately .291 acres and the APN is 054-211-020. The project parcel fronts a portion of the east side of Yreka Creek. Structures observed on the project site during reconnaissance consisted of a residence and shop buildings, graveled driveway, and other features. The City of Yreka general plan designation for the project site is Medium-Density Residential (MDR) and zoning is Residential Professional Office (RPO). Vicinity parcels to the north, east, and south are similarly zoned while parcels on the west side of Yreka Creek are zoned Commercial Highway (CH). The property is currently occupied as a residence with several semi-vacant attached shop buildings. The shop buildings were used for a neon sign making business, a plumbing business, and an appliance service center. Currently, the residence is occupied and the shop buildings are basically used for storage of personal items with remnants of the former plumbing business observed. These observed items included layout tables and parts bins. The property has served as a shop for neon signs, a plumbing business, and appliance repair since 1966. The potential volume of lead in solder and paints, the use of mercury, and neon and argon gases did not provide justification or warrant further evaluation to be considered as a REC. A small UST is located at the site. It is understood this UST was used to store and dispense fuel for the plumbing business.

Below Poverty Number: 387
Below Poverty Percent: 27.7
Median Income: 2038
Median Income Number: 733
Median Income Percent: 52.47
Vacant Housing Number: 50
Vacant Housing Percent: 7.58
Unemployed Number: 112
Unemployed Percent: 8.02

Name: YREKA CREEK GREENWAY CENTRAL REACH
Address: 123 E RAYMOND ST
City,State,Zip: YREKA, CA 96097
Recipient Name: Yreka, City of
Grant Type: Assessment
Property Number: 054-211-020
Parcel size: 0.29
Latitude: 41.72849
Longitude: -122.63581
HCM Label: Address Matching-House Number
Map Scale: -
Point of Reference: Entrance Point of a Facility or Station
Highlights: -
Datum: North American Datum of 1983
Acres Property ID: 165944
IC Data Access: -
Start Date: -
Redev Completion Date: -

Map ID
Direction
Distance
Elevation

MAP FINDINGS

Site

Database(s)

EDR ID Number
EPA ID Number

YREKA CREEK GREENWAY CENTRAL REACH (Continued)

1016680034

Completed Date: -
Acres Cleaned Up: -
Cleanup Funding: -
Cleanup Funding Source: -
Assessment Funding: 2500
Assessment Funding Source: EPA
Redevelopment Funding: 3251227
Redev. Funding Source: State funds include Props 84 and 1E
Redev. Funding Entity Name: State/Tribal Funding (non-section 128(a))
Redevelopment Start Date: 7/1/2008
Assessment Funding Entity: US EPA - Brownfields Assessment Cooperative Agreement
Cleanup Funding Entity: -
Grant Type: Hazardous
Accomplishment Type: Phase I Environmental Assessment
Accomplishment Count: Y
Cooperative Agreement Number: 00T30101
Start Date: 3/28/2013
Ownership Entity: -
Completion Date: 8/2/2013
Current Owner: -
Did Owner Change: -
Cleanup Required: U
Video Available: N
Photo Available: Y
Institutional Controls Required: U
IC Category Proprietary Controls: -
IC Cat. Info. Devices: -
IC Cat. Gov. Controls: -
IC Cat. Enforcement Permit Tools: -
IC in place date: -
IC in place: -
State/tribal program date: -
State/tribal program ID: -
State/tribal NFA date: -
Air cleaned: -
Asbestos found: -
Asbestos cleaned: -
Controlled substance found: -
Controlled substance cleaned: -
Drinking water affected: -
Drinking water cleaned: -
Groundwater affected: Y
Groundwater cleaned: -
Lead contaminant found: -
Lead cleaned up: -
No media affected: -
Unknown media affected: -
Other cleaned up: -
Other metals found: -
Other metals cleaned: -
Other contaminants found: -
Other contams found description: -
PAHs found: -
PAHs cleaned up: -
PCBs found: -
PCBs cleaned up: -
Petro products found: -

Map ID
 Direction
 Distance
 Elevation

MAP FINDINGS

Site

Database(s)

EDR ID Number
 EPA ID Number

YREKA CREEK GREENWAY CENTRAL REACH (Continued)

1016680034

Petro products cleaned: -
 Sediments found: -
 Sediments cleaned: -
 Soil affected: Y
 Soil cleaned up: -
 Surface water cleaned: -
 VOCs found: -
 VOCs cleaned: -
 Cleanup other description: -
 Num. of cleanup and re-dev. jobs: -
 Past use greenspace acreage: -
 Past use residential acreage: -
 Surface Water: -
 Past use commercial acreage: -
 Past use industrial acreage: -
 Future use greenspace acreage: -
 Future use residential acreage: 0.29
 Future use commercial acreage: -
 Future use industrial acreage: -
 Superfund Fed. landowner flag: -
 Arsenic cleaned up: -
 Cadmium cleaned up: -
 Chromium cleaned up: -
 Copper cleaned up: -
 Iron cleaned up: -
 mercury cleaned up: -
 Nickel Cleaned Up: -
 No clean up: -
 Pesticides cleaned up: -
 Selenium cleaned up: -
 SVOCs cleaned up: -
 Unknown clean up: -
 Arsenic contaminant found: -
 Cadmium contaminant found: -
 Chromium contaminant found: -
 Copper contaminant found: -
 Iron contaminant found: -
 Mercury contaminant found: -
 Nickel contaminant found: -
 No contaminant found: -
 Pesticides contaminant found: -
 Selenium contaminant found: -
 SVOCs contaminant found: -
 Unknown contaminant found: -
 Future Use: Multistory -
 Media affected Bluiding Material: -
 Media affected indoor air: -
 Building material media cleaned up: -
 Indoor air media cleaned up: -
 Unknown media cleaned up: -
 Past Use: Multistory -
 Property Description:

There is one parcel included in the Central Reach study. The project site is located in Section 22, Township 45 North, Range 7 West, Mt. Diablo Base and Meridian with a street address of 123 Raymond Street, Yreka, CA. The parcel is composed of approximately .291 acres and the APN is 054-211-020. The project parcel fronts a portion of the east side of Yreka Creek. Structures observed on the project site during

Map ID
Direction
Distance
Elevation

MAP FINDINGS

Site

Database(s)

EDR ID Number
EPA ID Number

YREKA CREEK GREENWAY CENTRAL REACH (Continued)

1016680034

reconnaissance consisted of a residence and shop buildings, graveled driveway, and other features. The City of Yreka general plan designation for the project site is Medium-Density Residential (MDR) and zoning is Residential Professional Office (RPO). Vicinity parcels to the north, east, and south are similarly zoned while parcels on the west side of Yreka Creek are zoned Commercial Highway (CH). The property is currently occupied as a residence with several semi-vacant attached shop buildings. The shop buildings were used for a neon sign making business, a plumbing business, and an appliance service center. Currently, the residence is occupied and the shop buildings are basically used for storage of personal items with remnants of the former plumbing business observed. These observed items included layout tables and parts bins. The property has served as a shop for neon signs, a plumbing business, and appliance repair since 1966. The potential volume of lead in solder and paints, the use of mercury, and neon and argon gases did not provide justification or warrant further evaluation to be considered as a REC. A small UST is located at the site. It is understood this UST was used to store and dispense fuel for the plumbing business.

Below Poverty Number: 387
Below Poverty Percent: 27.7
Median Income: 2038
Median Income Number: 733
Median Income Percent: 52.47
Vacant Housing Number: 50
Vacant Housing Percent: 7.58
Unemployed Number: 112
Unemployed Percent: 8.02

Name: YREKA CREEK GREENWAY CENTRAL REACH
Address: 123 E RAYMOND ST
City,State,Zip: YREKA, CA 96097
Recipient Name: Yreka, City of
Grant Type: Assessment
Property Number: 054-211-020
Parcel size: 0.29
Latitude: 41.72849
Longitude: -122.63581
HCM Label: Address Matching-House Number
Map Scale: -
Point of Reference: Entrance Point of a Facility or Station
Highlights: -
Datum: North American Datum of 1983
Acres Property ID: 165944
IC Data Access: -
Start Date: -
Redev Completion Date: -
Completed Date: -
Acres Cleaned Up: -
Cleanup Funding: -
Cleanup Funding Source: -
Assessment Funding: 2500
Assessment Funding Source: EPA
Redevelopment Funding: 595285
Redev. Funding Source: -
Redev. Funding Entity Name: Local Funding
Redevelopment Start Date: 7/1/2008

Map ID
Direction
Distance
Elevation

MAP FINDINGS

Site

Database(s)

EDR ID Number
EPA ID Number

YREKA CREEK GREENWAY CENTRAL REACH (Continued)

1016680034

Assessment Funding Entity:	US EPA - Brownfields Assessment Cooperative Agreement
Cleanup Funding Entity:	-
Grant Type:	Hazardous
Accomplishment Type:	Phase I Environmental Assessment
Accomplishment Count:	Y
Cooperative Agreement Number:	00T30101
Start Date:	3/28/2013
Ownership Entity:	-
Completion Date:	8/2/2013
Current Owner:	-
Did Owner Change:	-
Cleanup Required:	U
Video Available:	N
Photo Available:	Y
Institutional Controls Required:	U
IC Category Proprietary Controls:	-
IC Cat. Info. Devices:	-
IC Cat. Gov. Controls:	-
IC Cat. Enforcement Permit Tools:	-
IC in place date:	-
IC in place:	-
State/tribal program date:	-
State/tribal program ID:	-
State/tribal NFA date:	-
Air cleaned:	-
Asbestos found:	-
Asbestos cleaned:	-
Controlled substance found:	-
Controlled substance cleaned:	-
Drinking water affected:	-
Drinking water cleaned:	-
Groundwater affected:	Y
Groundwater cleaned:	-
Lead contaminant found:	-
Lead cleaned up:	-
No media affected:	-
Unknown media affected:	-
Other cleaned up:	-
Other metals found:	-
Other metals cleaned:	-
Other contaminants found:	-
Other contams found description:	-
PAHs found:	-
PAHs cleaned up:	-
PCBs found:	-
PCBs cleaned up:	-
Petro products found:	-
Petro products cleaned:	-
Sediments found:	-
Sediments cleaned:	-
Soil affected:	Y
Soil cleaned up:	-
Surface water cleaned:	-
VOCs found:	-
VOCs cleaned:	-
Cleanup other description:	-
Num. of cleanup and re-dev. jobs:	-

Map ID
 Direction
 Distance
 Elevation

MAP FINDINGS

Site

Database(s)

EDR ID Number
 EPA ID Number

YREKA CREEK GREENWAY CENTRAL REACH (Continued)

1016680034

- Past use greenspace acreage: -
- Past use residential acreage: -
- Surface Water: -
- Past use commercial acreage: -
- Past use industrial acreage: -
- Future use greenspace acreage: -
- Future use residential acreage: 0.29
- Future use commercial acreage: -
- Future use industrial acreage: -
- Superfund Fed. landowner flag: -
- Arsenic cleaned up: -
- Cadmium cleaned up: -
- Chromium cleaned up: -
- Copper cleaned up: -
- Iron cleaned up: -
- mercury cleaned up: -
- Nickel Cleaned Up: -
- No clean up: -
- Pesticides cleaned up: -
- Selenium cleaned up: -
- SVOCs cleaned up: -
- Unknown clean up: -
- Arsenic contaminant found: -
- Cadmium contaminant found: -
- Chromium contaminant found: -
- Copper contaminant found: -
- Iron contaminant found: -
- Mercury contaminant found: -
- Nickel contaminant found: -
- No contaminant found: -
- Pesticides contaminant found: -
- Selenium contaminant found: -
- SVOCs contaminant found: -
- Unknown contaminant found: -
- Future Use: Multistory -
- Media affected Bluiding Material: -
- Media affected indoor air: -
- Building material media cleaned up: -
- Indoor air media cleaned up: -
- Unknown media cleaned up: -
- Past Use: Multistory -
- Property Description:

There is one parcel included in the Central Reach study. The project site is located in Section 22, Township 45 North, Range 7 West, Mt. Diablo Base and Meridian with a street address of 123 Raymond Street, Yreka, CA. The parcel is composed of approximately .291 acres and the APN is 054-211-020. The project parcel fronts a portion of the east side of Yreka Creek. Structures observed on the project site during reconnaissance consisted of a residence and shop buildings, graveled driveway, and other features. The City of Yreka general plan designation for the project site is Medium-Density Residential (MDR) and zoning is Residential Professional Office (RPO). Vicinity parcels to the north, east, and south are similarly zoned while parcels on the west side of Yreka Creek are zoned Commercial Highway (CH). The property is currently occupied as a residence with several semi-vacant attached shop buildings. The shop buildings were used for a neon sign making business, a plumbing business, and an appliance service center. Currently, the residence is occupied and the shop buildings are

Map ID
 Direction
 Distance
 Elevation

MAP FINDINGS

Site

Database(s)

EDR ID Number
 EPA ID Number

YREKA CREEK GREENWAY CENTRAL REACH (Continued)

1016680034

basically used for storage of personal items with remnants of the former plumbing business observed. These observed items included layout tables and parts bins. The property has served as a shop for neon signs, a plumbing business, and appliance repair since 1966. The potential volume of lead in solder and paints, the use of mercury, and neon and argon gases did not provide justification or warrant further evaluation to be considered as a REC. A small UST is located at the site. It is understood this UST was used to store and dispense fuel for the plumbing business.

Below Poverty Number:	387
Below Poverty Percent:	27.7
Median Income:	2038
Median Income Number:	733
Median Income Percent:	52.47
Vacant Housing Number:	50
Vacant Housing Percent:	7.58
Unemployed Number:	112
Unemployed Percent:	8.02

53
ESE
 1/4-1/2
 0.319 mi.
 1683 ft.

CHEVRON #9-0346
FOOTHILL DRIVE 205
YREKA, CA

LUST S101304588
N/A

Relative:	LUST REG 1:
Lower	Region: 1
Actual:	Facility ID: 1TSI033
2614 ft.	Staff Initials: DLP

M54
ENE
 1/4-1/2
 0.363 mi.
 1915 ft.

SHASTA FOREST PRODUCTS
HIGHWAY 3
YREKA, CA 96097
Site 1 of 2 in cluster M

CPS-SLIC S101315950
N/A

Relative:	SLIC REG 1:
Lower	Region: 1
Actual:	Facility ID: 1NSI070
2588 ft.	Staff Initials: TBD

M55
ENE
 1/4-1/2
 0.363 mi.
 1915 ft.

OLD COAL GAS PLANT SV-SH-YRK-2
YREKA, CA 96097
Site 2 of 2 in cluster M

CPS-SLIC S109118003
N/A

Relative:	CPS-SLIC:	
Lower	Name:	OLD COAL GAS PLANT SV-SH-YRK-2
Actual:	Address:	Not reported
2588 ft.	City,State,Zip:	YREKA, CA 96097
	Region:	STATE
	Facility Status:	Open - Inactive
	Status Date:	02/07/2011
	Global Id:	T0609393288

Map ID
Direction
Distance
Elevation

MAP FINDINGS

Site

Database(s)

EDR ID Number
EPA ID Number

OLD COAL GAS PLANT SV-SH-YRK-2 (Continued)

S109118003

Lead Agency: NORTH COAST RWQCB (REGION 1)
Lead Agency Case Number: Not reported
Latitude: 41.735664
Longitude: -122.632523
Case Type: Cleanup Program Site
Case Worker: AAA
Local Agency: SISKIYOU COUNTY
RB Case Number: 1NSI078
File Location: Regional Board
Potential Media Affected: Under Investigation
Potential Contaminants of Concern: Heating Oil / Fuel Oil
Site History: Not reported

[Click here to access the California GeoTracker records for this facility:](#)

56
East
1/4-1/2
0.369 mi.
1946 ft.

CHEVRON #9-0346
205 FOOTHILL
YREKA, CA 96097

LUST **S110060620**
Cortese **N/A**
HIST CORTESE
CERS

Relative:
Higher
Actual:
2629 ft.

LUST:
Name: CHEVRON #9-0346
Address: 205 FOOTHILL DRIVE
City,State,Zip: YREKA, CA 96097
Lead Agency: NORTH COAST RWQCB (REGION 1)
Case Type: LUST Cleanup Site
Geo Track: http://geotracker.waterboards.ca.gov/profile_report.asp?global_id=T0609300029
Global Id: T0609300029
Latitude: 41.731947851
Longitude: -122.6319524
Status: Completed - Case Closed
Status Date: 04/14/2005
Case Worker: ZZZ
RB Case Number: 1TSI033
Local Agency: SISKIYOU COUNTY
File Location: Regional Board
Local Case Number: Not reported
Potential Media Affect: Aquifer used for drinking water supply
Potential Contaminants of Concern: Gasoline
Site History: Not reported

LUST:
Global Id: T0609300029
Contact Type: Local Agency Caseworker
Contact Name: JOHN ELLIS
Organization Name: SISKIYOU COUNTY
Address: 806 MAIN STREET, SOUTH
City: YREKA
Email: Not reported
Phone Number: Not reported

Global Id: T0609300029
Contact Type: Regional Board Caseworker
Contact Name: REGIONAL WATER BOARD SITE CLOSED
Organization Name: NORTH COAST RWQCB (REGION 1)
Address: 5550 SKYLANE BOULEVARD, SUITE A
City: SANTA ROSA

Map ID
Direction
Distance
Elevation

MAP FINDINGS

Site

Database(s)

EDR ID Number
EPA ID Number

CHEVRON #9-0346 (Continued)

S110060620

Email: Not reported
Phone Number: 7075762220

LUST:

Global Id: T0609300029
Action Type: ENFORCEMENT
Date: 04/14/2005
Action: Closure/No Further Action Letter

Global Id: T0609300029
Action Type: Other
Date: 02/02/1989
Action: Leak Began

Global Id: T0609300029
Action Type: Other
Date: 02/02/1989
Action: Leak Discovery

Global Id: T0609300029
Action Type: REMEDIATION
Date: 09/15/1993
Action: Excavation

Global Id: T0609300029
Action Type: ENFORCEMENT
Date: 12/06/2004
Action: Notification - Public Notice of Case Closure

Global Id: T0609300029
Action Type: Other
Date: 02/02/1989
Action: Leak Stopped

Global Id: T0609300029
Action Type: Other
Date: 02/02/1989
Action: Leak Reported

LUST:

Global Id: T0609300029
Status: Open - Case Begin Date
Status Date: 08/30/1988

Global Id: T0609300029
Status: Open - Site Assessment
Status Date: 08/30/1988

Global Id: T0609300029
Status: Open - Site Assessment
Status Date: 02/02/1989

Global Id: T0609300029
Status: Open - Site Assessment
Status Date: 03/08/1995

Map ID
Direction
Distance
Elevation

MAP FINDINGS

Site

Database(s)

EDR ID Number
EPA ID Number

CHEVRON #9-0346 (Continued)

S110060620

Global Id: T0609300029
Status: Open - Remediation
Status Date: 09/25/2000

Global Id: T0609300029
Status: Open - Remediation
Status Date: 04/19/2001

Global Id: T0609300029
Status: Open - Verification Monitoring
Status Date: 08/15/2001

Global Id: T0609300029
Status: Completed - Case Closed
Status Date: 04/14/2005

CORTESE:

Name: CHEVRON #9-0346
Address: 205 FOOTHILL DRIVE
City,State,Zip: YREKA, CA 96097
Region: CORTESE
Envirostor Id: Not reported
Global ID: T0609300029
Site/Facility Type: LUST CLEANUP SITE
Cleanup Status: COMPLETED - CASE CLOSED
Status Date: Not reported
Site Code: Not reported
Latitude: Not reported
Longitude: Not reported
Owner: Not reported
Enf Type: Not reported
Swat R: Not reported
Flag: active
Order No: Not reported
Waste Discharge System No: Not reported
Effective Date: Not reported
Region 2: Not reported
WID Id: Not reported
Solid Waste Id No: Not reported
Waste Management Uit Name: Not reported
File Name: Active Open

HIST CORTESE:

edr_fname: CHEVRON #9-0346
edr_fadd1: 205 FOOTHILL
City,State,Zip: YREKA, CA 96097
Region: CORTESE
Facility County Code: 47
Reg By: LTNKA
Reg Id: 1TSI033

CERS:

Name: CHEVRON #9-0346
Address: 205 FOOTHILL DRIVE
City,State,Zip: YREKA, CA 96097

Map ID
Direction
Distance
Elevation

MAP FINDINGS

Site

Database(s)

EDR ID Number
EPA ID Number

CHEVRON #9-0346 (Continued)

S110060620

Site ID: 216937
CERS ID: T0609300029
CERS Description: Leaking Underground Storage Tank Cleanup Site

Affiliation:
Affiliation Type Desc: Regional Board Caseworker
Entity Name: REGIONAL WATER BOARD SITE CLOSED - NORTH COAST RWQCB (REGION 1)
Entity Title: Not reported
Affiliation Address: 5550 SKYLANE BOULEVARD, SUITE A
Affiliation City: SANTA ROSA
Affiliation State: CA
Affiliation Country: Not reported
Affiliation Zip: Not reported
Affiliation Phone: 7075762220

Affiliation Type Desc: Local Agency Caseworker
Entity Name: JOHN ELLIS - SISKIYOU COUNTY
Entity Title: Not reported
Affiliation Address: 806 MAIN STREET, SOUTH
Affiliation City: YREKA
Affiliation State: CA
Affiliation Country: Not reported
Affiliation Zip: Not reported
Affiliation Phone: Not reported

N57
NNE
1/4-1/2
0.399 mi.
2109 ft.

YREKA HIGH SCHOOL
431 KNAPP STREET
YREKA, CA 96097
Site 1 of 2 in cluster N

LUST **S100568724**
Cortese **N/A**
HIST CORTESE
CERS

Relative:
Lower
Actual:
2614 ft.

LUST:
Name: YREKA HIGH SCHOOL
Address: 431 KNAPP STREET
City,State,Zip: YREKA, CA 96097
Lead Agency: NORTH COAST RWQCB (REGION 1)
Case Type: LUST Cleanup Site
Geo Track: http://geotracker.waterboards.ca.gov/profile_report.asp?global_id=T0609300076
Global Id: T0609300076
Latitude: 41.7385799
Longitude: -122.6362729
Status: Completed - Case Closed
Status Date: 03/30/1995
Case Worker: ZZZ
RB Case Number: 1TSI106
Local Agency: SISKIYOU COUNTY
File Location: Not reported
Local Case Number: Not reported
Potential Media Affect: Soil
Potential Contaminants of Concern: Diesel
Site History: Not reported

LUST:
Global Id: T0609300076
Contact Type: Regional Board Caseworker
Contact Name: REGIONAL WATER BOARD SITE CLOSED
Organization Name: NORTH COAST RWQCB (REGION 1)
Address: 5550 SKYLANE BOULEVARD, SUITE A

Map ID
Direction
Distance
Elevation

MAP FINDINGS

Site

Database(s)

EDR ID Number
EPA ID Number

YREKA HIGH SCHOOL (Continued)

S100568724

City: SANTA ROSA
Email: Not reported
Phone Number: 7075762220

LUST:

Global Id: T0609300076
Action Type: Other
Date: 11/14/1994
Action: Leak Discovery

Global Id: T0609300076
Action Type: Other
Date: 11/14/1994
Action: Leak Stopped

Global Id: T0609300076
Action Type: Other
Date: 11/14/1994
Action: Leak Reported

LUST:

Global Id: T0609300076
Status: Open - Case Begin Date
Status Date: 11/14/1994

Global Id: T0609300076
Status: Open - Site Assessment
Status Date: 11/22/1994

Global Id: T0609300076
Status: Open - Remediation
Status Date: 03/29/1995

Global Id: T0609300076
Status: Open - Site Assessment
Status Date: 03/29/1995

Global Id: T0609300076
Status: Open - Verification Monitoring
Status Date: 03/29/1995

Global Id: T0609300076
Status: Completed - Case Closed
Status Date: 03/30/1995

CORTESE:

Name: YREKA HIGH SCHOOL
Address: 431 KNAPP STREET
City,State,Zip: YREKA, CA 96097
Region: CORTESE
Envirostor Id: Not reported
Global ID: T0609300076
Site/Facility Type: LUST CLEANUP SITE
Cleanup Status: COMPLETED - CASE CLOSED
Status Date: Not reported

Map ID
Direction
Distance
Elevation

MAP FINDINGS

Site

Database(s)

EDR ID Number
EPA ID Number

YREKA HIGH SCHOOL (Continued)

S100568724

Site Code: Not reported
Latitude: Not reported
Longitude: Not reported
Owner: Not reported
Enf Type: Not reported
Swat R: Not reported
Flag: active
Order No: Not reported
Waste Discharge System No: Not reported
Effective Date: Not reported
Region 2: Not reported
WID Id: Not reported
Solid Waste Id No: Not reported
Waste Management Uit Name: Not reported
File Name: Active Open

HIST CORTESE:

edr_fname: YREKA HIGH SCHOOL
edr_fadd1: 431 KNAPP
City,State,Zip: YREKA, CA 96097
Region: CORTESE
Facility County Code: 47
Reg By: LTNKA
Reg Id: 1TSI106

CERS:

Name: YREKA HIGH SCHOOL
Address: 431 KNAPP STREET
City,State,Zip: YREKA, CA 96097
Site ID: 209150
CERS ID: T0609300076
CERS Description: Leaking Underground Storage Tank Cleanup Site

Affiliation:

Affiliation Type Desc: Regional Board Caseworker
Entity Name: REGIONAL WATER BOARD SITE CLOSED - NORTH COAST RWQCB (REGION 1)
Entity Title: Not reported
Affiliation Address: 5550 SKYLANE BOULEVARD, SUITE A
Affiliation City: SANTA ROSA
Affiliation State: CA
Affiliation Country: Not reported
Affiliation Zip: Not reported
Affiliation Phone: 7075762220

N58
North
1/4-1/2
0.405 mi.
2141 ft.

YREKA HIGH SCHOOL
KNAPP STREET 431
YREKA, CA
Site 2 of 2 in cluster N

LUST S102441455
N/A

Relative:
Higher
Actual:
2624 ft.

LUST REG 1:
Region: 1
Facility ID: 1TSI106
Staff Initials: Closed

Map ID
Direction
Distance
Elevation

MAP FINDINGS

Site

Database(s) EDR ID Number
EPA ID Number

O59
SSE
1/4-1/2
0.427 mi.
2255 ft.

TIMBER PRODUCTS
PHILLIPE LANE
YREKA, CA 96097
Site 1 of 2 in cluster O

LUST **S110655554**
CERS **N/A**

Relative:
Higher
Actual:
2618 ft.

LUST:
Name: TIMBER PRODUCTS
Address: PHILLIPE LANE
City,State,Zip: YREKA, CA 96097
Lead Agency: NORTH COAST RWQCB (REGION 1)
Case Type: LUST Cleanup Site
Geo Track: http://geotracker.waterboards.ca.gov/profile_report.asp?global_id=T0609300019
Global Id: T0609300019
Latitude: 41.7265682
Longitude: -122.6355875
Status: Completed - Case Closed
Status Date: 06/20/1990
Case Worker: ZZZ
RB Case Number: 1TSI022
Local Agency: SISKIYOU COUNTY
File Location: Not reported
Local Case Number: Not reported
Potential Media Affect: Aquifer used for drinking water supply
Potential Contaminants of Concern: Gasoline
Site History: Not reported

LUST:
Global Id: T0609300019
Contact Type: Local Agency Caseworker
Contact Name: JOHN ELLIS
Organization Name: SISKIYOU COUNTY
Address: 806 MAIN STREET, SOUTH
City: YREKA
Email: Not reported
Phone Number: Not reported

Global Id: T0609300019
Contact Type: Regional Board Caseworker
Contact Name: REGIONAL WATER BOARD SITE CLOSED
Organization Name: NORTH COAST RWQCB (REGION 1)
Address: 5550 SKYLANE BOULEVARD, SUITE A
City: SANTA ROSA
Email: Not reported
Phone Number: 7075762220

LUST:
Global Id: T0609300019
Action Type: Other
Date: 03/09/1988
Action: Leak Discovery

Global Id: T0609300019
Action Type: ENFORCEMENT
Date: 04/06/1990
Action: * Historical Enforcement

Global Id: T0609300019
Action Type: Other

Map ID
Direction
Distance
Elevation

MAP FINDINGS

Site

Database(s)

EDR ID Number
EPA ID Number

TIMBER PRODUCTS (Continued)

S110655554

Date: 03/09/1988
Action: Leak Stopped

Global Id: T0609300019
Action Type: Other
Date: 03/09/1988
Action: Leak Reported

LUST:

Global Id: T0609300019
Status: Open - Case Begin Date
Status Date: 03/09/1988

Global Id: T0609300019
Status: Open - Site Assessment
Status Date: 03/31/1988

Global Id: T0609300019
Status: Open - Remediation
Status Date: 06/19/1990

Global Id: T0609300019
Status: Open - Site Assessment
Status Date: 06/19/1990

Global Id: T0609300019
Status: Open - Verification Monitoring
Status Date: 06/19/1990

Global Id: T0609300019
Status: Completed - Case Closed
Status Date: 06/20/1990

CERS:

Name: TIMBER PRODUCTS
Address: PHILLIPE LANE
City,State,Zip: YREKA, CA 96097
Site ID: 199345
CERS ID: T0609300019
CERS Description: Leaking Underground Storage Tank Cleanup Site

Affiliation:

Affiliation Type Desc: Local Agency Caseworker
Entity Name: JOHN ELLIS - SISKIYOU COUNTY
Entity Title: Not reported
Affiliation Address: 806 MAIN STREET, SOUTH
Affiliation City: YREKA
Affiliation State: CA
Affiliation Country: Not reported
Affiliation Zip: Not reported
Affiliation Phone: Not reported

Affiliation Type Desc: Regional Board Caseworker
Entity Name: REGIONAL WATER BOARD SITE CLOSED - NORTH COAST RWQCB (REGION 1)
Entity Title: Not reported
Affiliation Address: 5550 SKYLANE BOULEVARD, SUITE A

Map ID
Direction
Distance
Elevation

MAP FINDINGS

Site

Database(s)

EDR ID Number
EPA ID Number

TIMBER PRODUCTS (Continued)

S110655554

Affiliation City: SANTA ROSA
Affiliation State: CA
Affiliation Country: Not reported
Affiliation Zip: Not reported
Affiliation Phone: 7075762220

O60
SSE
1/4-1/2
0.427 mi.
2255 ft.

USFS GUNSIGHT PEAK
GUNSIGHT RIDGE
YREKA, CA 96097
Site 2 of 2 in cluster O

LUST **S110655560**
CERS **N/A**

Relative:
Higher
Actual:
2618 ft.

LUST:
Name: USFS GUNSIGHT PEAK
Address: GUNSIGHT RIDGE
City,State,Zip: YREKA, CA 96097
Lead Agency: NORTH COAST RWQCB (REGION 1)
Case Type: LUST Cleanup Site
Geo Track: http://geotracker.waterboards.ca.gov/profile_report.asp?global_id=T0609300069
Global Id: T0609300069
Latitude: 41.7265682
Longitude: -122.6355875
Status: Completed - Case Closed
Status Date: 11/29/1993
Case Worker: ZZZ
RB Case Number: 1TSI095
Local Agency: SISKIYOU COUNTY
File Location: Not reported
Local Case Number: Not reported
Potential Media Affect: Soil
Potential Contaminants of Concern: Diesel
Site History: Not reported

LUST:
Global Id: T0609300069
Contact Type: Regional Board Caseworker
Contact Name: REGIONAL WATER BOARD SITE CLOSED
Organization Name: NORTH COAST RWQCB (REGION 1)
Address: 5550 SKYLANE BOULEVARD, SUITE A
City: SANTA ROSA
Email: Not reported
Phone Number: 7075762220

LUST:
Global Id: T0609300069
Action Type: Other
Date: 10/04/1993
Action: Leak Discovery

Global Id: T0609300069
Action Type: Other
Date: 10/04/1993
Action: Leak Stopped

Global Id: T0609300069
Action Type: Other
Date: 10/04/1993

Map ID
Direction
Distance
Elevation

MAP FINDINGS

Site

Database(s)

EDR ID Number
EPA ID Number

USFS GUNSIGHT PEAK (Continued)

S110655560

Action: Leak Reported

LUST:

Global Id: T0609300069
Status: Open - Case Begin Date
Status Date: 10/04/1993

Global Id: T0609300069
Status: Open - Site Assessment
Status Date: 10/27/1993

Global Id: T0609300069
Status: Open - Remediation
Status Date: 11/28/1993

Global Id: T0609300069
Status: Open - Site Assessment
Status Date: 11/28/1993

Global Id: T0609300069
Status: Open - Verification Monitoring
Status Date: 11/28/1993

Global Id: T0609300069
Status: Completed - Case Closed
Status Date: 11/29/1993

CERS:

Name: USFS GUNSIGHT PEAK
Address: GUNSIGHT RIDGE
City,State,Zip: YREKA, CA 96097
Site ID: 245051
CERS ID: T0609300069
CERS Description: Leaking Underground Storage Tank Cleanup Site

Affiliation:

Affiliation Type Desc: Regional Board Caseworker
Entity Name: REGIONAL WATER BOARD SITE CLOSED - NORTH COAST RWQCB (REGION 1)
Entity Title: Not reported
Affiliation Address: 5550 SKYLANE BOULEVARD, SUITE A
Affiliation City: SANTA ROSA
Affiliation State: CA
Affiliation Country: Not reported
Affiliation Zip: Not reported
Affiliation Phone: 7075762220

MAP FINDINGS

Map ID
Direction
Distance
Elevation

Site

Database(s)

EDR ID Number
EPA ID Number

61
ENE
1/4-1/2
0.452 mi.
2384 ft.

COMSTOCK, JOAN
417 HERZOG
YREKA, CA 96097

LUST **S103285359**
Cortese **N/A**
HIST CORTESE
CERS

Relative:
Higher

LUST:

Actual:
2621 ft.

Name: COMSTOCK, JOAN
Address: 417 HERZOG
City,State,Zip: YREKA, CA 96097
Lead Agency: NORTH COAST RWQCB (REGION 1)
Case Type: LUST Cleanup Site
Geo Track: http://geotracker.waterboards.ca.gov/profile_report.asp?global_id=T0609300101
Global Id: T0609300101
Latitude: 41.7349127
Longitude: -122.6298634
Status: Completed - Case Closed
Status Date: 04/30/1998
Case Worker: ZZZ
RB Case Number: 1T5I131
Local Agency: SISKIYOU COUNTY
File Location: Not reported
Local Case Number: Not reported
Potential Media Affect: Soil
Potential Contaminants of Concern: Diesel
Site History: Not reported

LUST:

Global Id: T0609300101
Contact Type: Local Agency Caseworker
Contact Name: JOHN ELLIS
Organization Name: SISKIYOU COUNTY
Address: 806 MAIN STREET, SOUTH
City: YREKA
Email: Not reported
Phone Number: Not reported

Global Id: T0609300101
Contact Type: Regional Board Caseworker
Contact Name: REGIONAL WATER BOARD SITE CLOSED
Organization Name: NORTH COAST RWQCB (REGION 1)
Address: 5550 SKYLANE BOULEVARD, SUITE A
City: SANTA ROSA
Email: Not reported
Phone Number: 7075762220

LUST:

Global Id: T0609300101
Action Type: Other
Date: 03/16/1998
Action: Leak Discovery

Global Id: T0609300101
Action Type: Other
Date: 03/16/1998
Action: Leak Stopped

Global Id: T0609300101
Action Type: Other

Map ID
Direction
Distance
Elevation

MAP FINDINGS

Site

Database(s)

EDR ID Number
EPA ID Number

COMSTOCK, JOAN (Continued)

S103285359

Date: 03/16/1998
Action: Leak Reported

LUST:

Global Id: T0609300101
Status: Open - Case Begin Date
Status Date: 03/16/1998

Global Id: T0609300101
Status: Open - Site Assessment
Status Date: 03/27/1998

Global Id: T0609300101
Status: Open - Remediation
Status Date: 04/29/1998

Global Id: T0609300101
Status: Open - Site Assessment
Status Date: 04/29/1998

Global Id: T0609300101
Status: Open - Verification Monitoring
Status Date: 04/29/1998

Global Id: T0609300101
Status: Completed - Case Closed
Status Date: 04/30/1998

LUST REG 1:

Region: 1
Facility ID: 1TSI131
Staff Initials: Closed

CORTESE:

Name: COMSTOCK, JOAN
Address: 417 HERZOG
City,State,Zip: YREKA, CA 96097
Region: CORTESE
Envirostor Id: Not reported
Global ID: T0609300101
Site/Facility Type: LUST CLEANUP SITE
Cleanup Status: COMPLETED - CASE CLOSED
Status Date: Not reported
Site Code: Not reported
Latitude: Not reported
Longitude: Not reported
Owner: Not reported
Enf Type: Not reported
Swat R: Not reported
Flag: active
Order No: Not reported
Waste Discharge System No: Not reported
Effective Date: Not reported
Region 2: Not reported
WID Id: Not reported

Map ID
Direction
Distance
Elevation

MAP FINDINGS

Site

Database(s)

EDR ID Number
EPA ID Number

COMSTOCK, JOAN (Continued)

S103285359

Solid Waste Id No: Not reported
Waste Management Uit Name: Not reported
File Name: Active Open

HIST CORTESE:

edr_fname: COMSTOCK, JOAN
edr_fadd1: 417 HERZOG
City,State,Zip: YREKA, CA 96097
Region: CORTESE
Facility County Code: 47
Reg By: LTNKA
Reg Id: 1TSI131

CERS:

Name: COMSTOCK, JOAN
Address: 417 HERZOG
City,State,Zip: YREKA, CA 96097
Site ID: 201415
CERS ID: T0609300101
CERS Description: Leaking Underground Storage Tank Cleanup Site

Affiliation:

Affiliation Type Desc: Local Agency Caseworker
Entity Name: JOHN ELLIS - SISKIYOU COUNTY
Entity Title: Not reported
Affiliation Address: 806 MAIN STREET, SOUTH
Affiliation City: YREKA
Affiliation State: CA
Affiliation Country: Not reported
Affiliation Zip: Not reported
Affiliation Phone: Not reported

Affiliation Type Desc: Regional Board Caseworker
Entity Name: REGIONAL WATER BOARD SITE CLOSED - NORTH COAST RWQCB (REGION 1)
Entity Title: Not reported
Affiliation Address: 5550 SKYLANE BOULEVARD, SUITE A
Affiliation City: SANTA ROSA
Affiliation State: CA
Affiliation Country: Not reported
Affiliation Zip: Not reported
Affiliation Phone: 7075762220

P62
NNE
1/4-1/2
0.452 mi.
2389 ft.

HOWARD NORTON TRUCKING
MAIN STREET, SOUTH
YREKA, CA 96097

CPS-SLIC **S101315906**
CERS **N/A**

Site 1 of 2 in cluster P

Relative:
Lower
Actual:
2588 ft.

SLIC REG 1:
Region: 1
Facility ID: 1NSI166
Staff Initials: Facility Closed

CPS-SLIC:

Name: HOWARD NORTON TRUCKING
Address: MAIN STREET, SOUTH

Map ID
Direction
Distance
Elevation

MAP FINDINGS

Site

Database(s)

EDR ID Number
EPA ID Number

HOWARD NORTON TRUCKING (Continued)

S101315906

City,State,Zip: YREKA, CA 96097
Region: STATE
Facility Status: Completed - Case Closed
Status Date: 10/21/1992
Global Id: T0609393157
Lead Agency: NORTH COAST RWQCB (REGION 1)
Lead Agency Case Number: Not reported
Latitude: 41.738513
Longitude: -122.633858
Case Type: Cleanup Program Site
Case Worker: ZZZ
Local Agency: SISKIYOU COUNTY
RB Case Number: 1NSI166
File Location: Regional Board
Potential Media Affected: Soil
Potential Contaminants of Concern: Diesel
Site History: Not reported

[Click here to access the California GeoTracker records for this facility:](#)

CERS:

Name: HOWARD NORTON TRUCKING
Address: MAIN STREET, SOUTH
City,State,Zip: YREKA, CA 96097
Site ID: 209277
CERS ID: T0609393157
CERS Description: Cleanup Program Site

Affiliation:

Affiliation Type Desc: Local Agency Caseworker
Entity Name: JOHN ELLIS - SISKIYOU COUNTY
Entity Title: Not reported
Affiliation Address: 806 MAIN STREET, SOUTH
Affiliation City: YREKA
Affiliation State: CA
Affiliation Country: Not reported
Affiliation Zip: Not reported
Affiliation Phone: Not reported

Affiliation Type Desc: Regional Board Caseworker
Entity Name: REGIONAL WATER BOARD SITE CLOSED - NORTH COAST RWQCB (REGION 1)
Entity Title: Not reported
Affiliation Address: 5550 SKYLANE BOULEVARD, SUITE A
Affiliation City: SANTA ROSA
Affiliation State: CA
Affiliation Country: Not reported
Affiliation Zip: Not reported
Affiliation Phone: 7075762220

Map ID
Direction
Distance
Elevation

MAP FINDINGS

Site

Database(s)

EDR ID Number
EPA ID Number

P63
NNE
1/4-1/2
0.477 mi.
2516 ft.

CHEVRON #9-0875
605 MAIN
YREKA, CA 96097
Site 2 of 2 in cluster P

LUST **S101304592**
HIST CORTESE **N/A**
CERS

Relative:
Lower
Actual:
2586 ft.

LUST REG 1:
Region: 1
Facility ID: 1TSI069
Staff Initials: Closed

HIST CORTESE:
edr_fname: CHEVRON #9-0875
edr_fadd1: 605 MAIN
City,State,Zip: YREKA, CA 96097
Region: CORTESE
Facility County Code: 47
Reg By: LTNKA
Reg Id: 1TSI069

CERS:
Name: CHEVRON #9-0875
Address: 605 MAIN STREET
City,State,Zip: YREKA, CA 96097
Site ID: 243680
CERS ID: T0609300052
CERS Description: Leaking Underground Storage Tank Cleanup Site

Affiliation:
Affiliation Type Desc: Local Agency Caseworker
Entity Name: JOHN ELLIS - SISKIYOU COUNTY
Entity Title: Not reported
Affiliation Address: 806 MAIN STREET, SOUTH
Affiliation City: YREKA
Affiliation State: CA
Affiliation Country: Not reported
Affiliation Zip: Not reported
Affiliation Phone: Not reported

Affiliation Type Desc: Regional Board Caseworker
Entity Name: REGIONAL WATER BOARD SITE CLOSED - NORTH COAST RWQCB (REGION 1)
Entity Title: Not reported
Affiliation Address: 5550 SKYLANE BOULEVARD, SUITE A
Affiliation City: SANTA ROSA
Affiliation State: CA
Affiliation Country: Not reported
Affiliation Zip: Not reported
Affiliation Phone: 7075762220

MAP FINDINGS

Map ID
 Direction
 Distance
 Elevation

Site

Database(s)

EDR ID Number
 EPA ID Number

Q64 **NOR-CAL PRODUCTS**
South **1513 SOUTH OREGON ST**
1/2-1 **YREKA, CA 95062**
0.958 mi.
5060 ft. **Site 1 of 2 in cluster Q**

Notify 65 **S100178724**
 N/A

Relative: NOTIFY 65:
Higher Name: NOR-CAL PRODUCTS
 Address: 1513 SOUTH OREGON ST
Actual: City,State,Zip: YREKA, CA 95062
2660 ft. Date Reported: Not reported
 Staff Initials: Not reported
 Board File Number: Not reported
 Facility Type: Not reported
 Discharge Date: Not reported
 Issue Date: Not reported
 Incident Description: Not reported

Q65 **NOR-CAL PRODUCTS**
South **1513 SOUTH OREGON ST**
1/2-1 **YREKA, CA 95062**
0.958 mi.
5060 ft. **Site 2 of 2 in cluster Q**

Notify 65 **S100178739**
 N/A

Relative: NOTIFY 65:
Higher Name: NOR-CAL PRODUCTS
 Address: 1513 SOUTH OREGON ST
Actual: City,State,Zip: YREKA, CA 95062
2660 ft. Date Reported: Not reported
 Staff Initials: Not reported
 Board File Number: Not reported
 Facility Type: Not reported
 Discharge Date: Not reported
 Issue Date: Not reported
 Incident Description: Not reported

Count: 2 records.

ORPHAN SUMMARY

City	EDR ID	Site Name	Site Address	Zip	Database(s)
YREKA	S101315939	PINE MTN LUMBER COMPANY	HIGHWAY 3	96097	CPS-SLIC
YREKA	S125616909	CHEVRON #9-0875	605 MAIN STREET, SOUTH	96097	LUST, Cortese

GOVERNMENT RECORDS SEARCHED / DATA CURRENCY TRACKING

To maintain currency of the following federal and state databases, EDR contacts the appropriate governmental agency on a monthly or quarterly basis, as required.

Number of Days to Update: Provides confirmation that EDR is reporting records that have been updated within 90 days from the date the government agency made the information available to the public.

STANDARD ENVIRONMENTAL RECORDS

Federal NPL site list

NPL: National Priority List

National Priorities List (Superfund). The NPL is a subset of CERCLIS and identifies over 1,200 sites for priority cleanup under the Superfund Program. NPL sites may encompass relatively large areas. As such, EDR provides polygon coverage for over 1,000 NPL site boundaries produced by EPA's Environmental Photographic Interpretation Center (EPIC) and regional EPA offices.

Date of Government Version: 07/29/2020	Source: EPA
Date Data Arrived at EDR: 08/03/2020	Telephone: N/A
Date Made Active in Reports: 08/25/2020	Last EDR Contact: 09/03/2020
Number of Days to Update: 22	Next Scheduled EDR Contact: 10/12/2020
	Data Release Frequency: Quarterly

NPL Site Boundaries

Sources:

EPA's Environmental Photographic Interpretation Center (EPIC)
Telephone: 202-564-7333

EPA Region 1
Telephone 617-918-1143

EPA Region 6
Telephone: 214-655-6659

EPA Region 3
Telephone 215-814-5418

EPA Region 7
Telephone: 913-551-7247

EPA Region 4
Telephone 404-562-8033

EPA Region 8
Telephone: 303-312-6774

EPA Region 5
Telephone 312-886-6686

EPA Region 9
Telephone: 415-947-4246

EPA Region 10
Telephone 206-553-8665

Proposed NPL: Proposed National Priority List Sites

A site that has been proposed for listing on the National Priorities List through the issuance of a proposed rule in the Federal Register. EPA then accepts public comments on the site, responds to the comments, and places on the NPL those sites that continue to meet the requirements for listing.

Date of Government Version: 07/29/2020	Source: EPA
Date Data Arrived at EDR: 08/03/2020	Telephone: N/A
Date Made Active in Reports: 08/25/2020	Last EDR Contact: 09/03/2020
Number of Days to Update: 22	Next Scheduled EDR Contact: 10/12/2020
	Data Release Frequency: Quarterly

NPL LIENS: Federal Superfund Liens

Federal Superfund Liens. Under the authority granted the USEPA by CERCLA of 1980, the USEPA has the authority to file liens against real property in order to recover remedial action expenditures or when the property owner received notification of potential liability. USEPA compiles a listing of filed notices of Superfund Liens.

GOVERNMENT RECORDS SEARCHED / DATA CURRENCY TRACKING

Date of Government Version: 10/15/1991
Date Data Arrived at EDR: 02/02/1994
Date Made Active in Reports: 03/30/1994
Number of Days to Update: 56

Source: EPA
Telephone: 202-564-4267
Last EDR Contact: 08/15/2011
Next Scheduled EDR Contact: 11/28/2011
Data Release Frequency: No Update Planned

Federal Delisted NPL site list

Delisted NPL: National Priority List Deletions

The National Oil and Hazardous Substances Pollution Contingency Plan (NCP) establishes the criteria that the EPA uses to delete sites from the NPL. In accordance with 40 CFR 300.425.(e), sites may be deleted from the NPL where no further response is appropriate.

Date of Government Version: 07/29/2020
Date Data Arrived at EDR: 08/03/2020
Date Made Active in Reports: 08/25/2020
Number of Days to Update: 22

Source: EPA
Telephone: N/A
Last EDR Contact: 09/03/2020
Next Scheduled EDR Contact: 10/12/2020
Data Release Frequency: Quarterly

Federal CERCLIS list

FEDERAL FACILITY: Federal Facility Site Information listing

A listing of National Priority List (NPL) and Base Realignment and Closure (BRAC) sites found in the Comprehensive Environmental Response, Compensation and Liability Information System (CERCLIS) Database where EPA Federal Facilities Restoration and Reuse Office is involved in cleanup activities.

Date of Government Version: 04/03/2019
Date Data Arrived at EDR: 04/05/2019
Date Made Active in Reports: 05/14/2019
Number of Days to Update: 39

Source: Environmental Protection Agency
Telephone: 703-603-8704
Last EDR Contact: 07/02/2020
Next Scheduled EDR Contact: 10/12/2020
Data Release Frequency: Varies

SEMS: Superfund Enterprise Management System

SEMS (Superfund Enterprise Management System) tracks hazardous waste sites, potentially hazardous waste sites, and remedial activities performed in support of EPA's Superfund Program across the United States. The list was formerly known as CERCLIS, renamed to SEMS by the EPA in 2015. The list contains data on potentially hazardous waste sites that have been reported to the USEPA by states, municipalities, private companies and private persons, pursuant to Section 103 of the Comprehensive Environmental Response, Compensation, and Liability Act (CERCLA). This dataset also contains sites which are either proposed to or on the National Priorities List (NPL) and the sites which are in the screening and assessment phase for possible inclusion on the NPL.

Date of Government Version: 07/29/2020
Date Data Arrived at EDR: 08/03/2020
Date Made Active in Reports: 08/25/2020
Number of Days to Update: 22

Source: EPA
Telephone: 800-424-9346
Last EDR Contact: 09/03/2020
Next Scheduled EDR Contact: 10/26/2020
Data Release Frequency: Quarterly

Federal CERCLIS NFRAP site list

SEMS-ARCHIVE: Superfund Enterprise Management System Archive

GOVERNMENT RECORDS SEARCHED / DATA CURRENCY TRACKING

SEMS-ARCHIVE (Superfund Enterprise Management System Archive) tracks sites that have no further interest under the Federal Superfund Program based on available information. The list was formerly known as the CERCLIS-NFRAP, renamed to SEMS ARCHIVE by the EPA in 2015. EPA may perform a minimal level of assessment work at a site while it is archived if site conditions change and/or new information becomes available. Archived sites have been removed and archived from the inventory of SEMS sites. Archived status indicates that, to the best of EPA's knowledge, assessment at a site has been completed and that EPA has determined no further steps will be taken to list the site on the National Priorities List (NPL), unless information indicates this decision was not appropriate or other considerations require a recommendation for listing at a later time. The decision does not necessarily mean that there is no hazard associated with a given site; it only means that, based upon available information, the location is not judged to be potential NPL site.

Date of Government Version: 07/29/2020	Source: EPA
Date Data Arrived at EDR: 08/03/2020	Telephone: 800-424-9346
Date Made Active in Reports: 08/25/2020	Last EDR Contact: 09/03/2020
Number of Days to Update: 22	Next Scheduled EDR Contact: 10/26/2020
	Data Release Frequency: Quarterly

Federal RCRA CORRACTS facilities list

CORRACTS: Corrective Action Report

CORRACTS identifies hazardous waste handlers with RCRA corrective action activity.

Date of Government Version: 06/15/2020	Source: EPA
Date Data Arrived at EDR: 06/22/2020	Telephone: 800-424-9346
Date Made Active in Reports: 09/17/2020	Last EDR Contact: 09/22/2020
Number of Days to Update: 87	Next Scheduled EDR Contact: 01/04/2021
	Data Release Frequency: Quarterly

Federal RCRA non-CORRACTS TSD facilities list

RCRA-TSDF: RCRA - Treatment, Storage and Disposal

RCRAInfo is EPA's comprehensive information system, providing access to data supporting the Resource Conservation and Recovery Act (RCRA) of 1976 and the Hazardous and Solid Waste Amendments (HSWA) of 1984. The database includes selective information on sites which generate, transport, store, treat and/or dispose of hazardous waste as defined by the Resource Conservation and Recovery Act (RCRA). Transporters are individuals or entities that move hazardous waste from the generator offsite to a facility that can recycle, treat, store, or dispose of the waste. TSDFs treat, store, or dispose of the waste.

Date of Government Version: 06/15/2020	Source: Environmental Protection Agency
Date Data Arrived at EDR: 06/22/2020	Telephone: (415) 495-8895
Date Made Active in Reports: 09/18/2020	Last EDR Contact: 09/22/2020
Number of Days to Update: 88	Next Scheduled EDR Contact: 01/04/2021
	Data Release Frequency: Quarterly

Federal RCRA generators list

RCRA-LQG: RCRA - Large Quantity Generators

RCRAInfo is EPA's comprehensive information system, providing access to data supporting the Resource Conservation and Recovery Act (RCRA) of 1976 and the Hazardous and Solid Waste Amendments (HSWA) of 1984. The database includes selective information on sites which generate, transport, store, treat and/or dispose of hazardous waste as defined by the Resource Conservation and Recovery Act (RCRA). Large quantity generators (LQGs) generate over 1,000 kilograms (kg) of hazardous waste, or over 1 kg of acutely hazardous waste per month.

Date of Government Version: 06/15/2020	Source: Environmental Protection Agency
Date Data Arrived at EDR: 06/22/2020	Telephone: (415) 495-8895
Date Made Active in Reports: 09/18/2020	Last EDR Contact: 09/22/2020
Number of Days to Update: 88	Next Scheduled EDR Contact: 01/04/2021
	Data Release Frequency: Quarterly

GOVERNMENT RECORDS SEARCHED / DATA CURRENCY TRACKING

RCRA-SQG: RCRA - Small Quantity Generators

RCRAInfo is EPA's comprehensive information system, providing access to data supporting the Resource Conservation and Recovery Act (RCRA) of 1976 and the Hazardous and Solid Waste Amendments (HSWA) of 1984. The database includes selective information on sites which generate, transport, store, treat and/or dispose of hazardous waste as defined by the Resource Conservation and Recovery Act (RCRA). Small quantity generators (SQGs) generate between 100 kg and 1,000 kg of hazardous waste per month.

Date of Government Version: 06/15/2020	Source: Environmental Protection Agency
Date Data Arrived at EDR: 06/22/2020	Telephone: (415) 495-8895
Date Made Active in Reports: 09/18/2020	Last EDR Contact: 09/22/2020
Number of Days to Update: 88	Next Scheduled EDR Contact: 01/04/2021
	Data Release Frequency: Quarterly

RCRA-VSQG: RCRA - Very Small Quantity Generators (Formerly Conditionally Exempt Small Quantity Generators)

RCRAInfo is EPA's comprehensive information system, providing access to data supporting the Resource Conservation and Recovery Act (RCRA) of 1976 and the Hazardous and Solid Waste Amendments (HSWA) of 1984. The database includes selective information on sites which generate, transport, store, treat and/or dispose of hazardous waste as defined by the Resource Conservation and Recovery Act (RCRA). Very small quantity generators (VSQGs) generate less than 100 kg of hazardous waste, or less than 1 kg of acutely hazardous waste per month.

Date of Government Version: 06/15/2020	Source: Environmental Protection Agency
Date Data Arrived at EDR: 06/22/2020	Telephone: (415) 495-8895
Date Made Active in Reports: 09/18/2020	Last EDR Contact: 09/22/2020
Number of Days to Update: 88	Next Scheduled EDR Contact: 01/04/2021
	Data Release Frequency: Quarterly

Federal institutional controls / engineering controls registries

LUCIS: Land Use Control Information System

LUCIS contains records of land use control information pertaining to the former Navy Base Realignment and Closure properties.

Date of Government Version: 05/15/2020	Source: Department of the Navy
Date Data Arrived at EDR: 05/19/2020	Telephone: 843-820-7326
Date Made Active in Reports: 06/18/2020	Last EDR Contact: 08/04/2020
Number of Days to Update: 30	Next Scheduled EDR Contact: 11/23/2020
	Data Release Frequency: Varies

US ENG CONTROLS: Engineering Controls Sites List

A listing of sites with engineering controls in place. Engineering controls include various forms of caps, building foundations, liners, and treatment methods to create pathway elimination for regulated substances to enter environmental media or effect human health.

Date of Government Version: 02/13/2020	Source: Environmental Protection Agency
Date Data Arrived at EDR: 02/20/2020	Telephone: 703-603-0695
Date Made Active in Reports: 05/15/2020	Last EDR Contact: 08/24/2020
Number of Days to Update: 85	Next Scheduled EDR Contact: 12/07/2020
	Data Release Frequency: Varies

US INST CONTROLS: Institutional Controls Sites List

A listing of sites with institutional controls in place. Institutional controls include administrative measures, such as groundwater use restrictions, construction restrictions, property use restrictions, and post remediation care requirements intended to prevent exposure to contaminants remaining on site. Deed restrictions are generally required as part of the institutional controls.

Date of Government Version: 02/13/2020	Source: Environmental Protection Agency
Date Data Arrived at EDR: 02/20/2020	Telephone: 703-603-0695
Date Made Active in Reports: 05/15/2020	Last EDR Contact: 08/24/2020
Number of Days to Update: 85	Next Scheduled EDR Contact: 12/07/2020
	Data Release Frequency: Varies

GOVERNMENT RECORDS SEARCHED / DATA CURRENCY TRACKING

Federal ERNS list

ERNS: Emergency Response Notification System

Emergency Response Notification System. ERNS records and stores information on reported releases of oil and hazardous substances.

Date of Government Version: 06/15/2020

Date Data Arrived at EDR: 06/22/2020

Date Made Active in Reports: 09/17/2020

Number of Days to Update: 87

Source: National Response Center, United States Coast Guard

Telephone: 202-267-2180

Last EDR Contact: 09/22/2020

Next Scheduled EDR Contact: 01/04/2021

Data Release Frequency: Quarterly

State- and tribal - equivalent NPL

RESPONSE: State Response Sites

Identifies confirmed release sites where DTSC is involved in remediation, either in a lead or oversight capacity. These confirmed release sites are generally high-priority and high potential risk.

Date of Government Version: 04/27/2020

Date Data Arrived at EDR: 04/28/2020

Date Made Active in Reports: 07/13/2020

Number of Days to Update: 76

Source: Department of Toxic Substances Control

Telephone: 916-323-3400

Last EDR Contact: 07/27/2020

Next Scheduled EDR Contact: 11/09/2020

Data Release Frequency: Quarterly

State- and tribal - equivalent CERCLIS

ENVIROSTOR: EnviroStor Database

The Department of Toxic Substances Control's (DTSC's) Site Mitigation and Brownfields Reuse Program's (SMBRP's) EnviroStor database identifies sites that have known contamination or sites for which there may be reasons to investigate further. The database includes the following site types: Federal Superfund sites (National Priorities List (NPL)); State Response, including Military Facilities and State Superfund; Voluntary Cleanup; and School sites. EnviroStor provides similar information to the information that was available in CalSites, and provides additional site information, including, but not limited to, identification of formerly-contaminated properties that have been released for reuse, properties where environmental deed restrictions have been recorded to prevent inappropriate land uses, and risk characterization information that is used to assess potential impacts to public health and the environment at contaminated sites.

Date of Government Version: 04/27/2020

Date Data Arrived at EDR: 04/28/2020

Date Made Active in Reports: 07/13/2020

Number of Days to Update: 76

Source: Department of Toxic Substances Control

Telephone: 916-323-3400

Last EDR Contact: 07/27/2020

Next Scheduled EDR Contact: 11/09/2020

Data Release Frequency: Quarterly

State and tribal landfill and/or solid waste disposal site lists

SWF/LF (SWIS): Solid Waste Information System

Active, Closed and Inactive Landfills. SWF/LF records typically contain an inventory of solid waste disposal facilities or landfills. These may be active or inactive facilities or open dumps that failed to meet RCRA Section 4004 criteria for solid waste landfills or disposal sites.

Date of Government Version: 05/11/2020

Date Data Arrived at EDR: 05/12/2020

Date Made Active in Reports: 07/27/2020

Number of Days to Update: 76

Source: Department of Resources Recycling and Recovery

Telephone: 916-341-6320

Last EDR Contact: 08/10/2020

Next Scheduled EDR Contact: 11/23/2020

Data Release Frequency: Quarterly

State and tribal leaking storage tank lists

GOVERNMENT RECORDS SEARCHED / DATA CURRENCY TRACKING

LUST REG 2: Fuel Leak List

Leaking Underground Storage Tank locations. Alameda, Contra Costa, Marin, Napa, San Francisco, San Mateo, Santa Clara, Solano, Sonoma counties.

Date of Government Version: 09/30/2004
Date Data Arrived at EDR: 10/20/2004
Date Made Active in Reports: 11/19/2004
Number of Days to Update: 30

Source: California Regional Water Quality Control Board San Francisco Bay Region (2)
Telephone: 510-622-2433
Last EDR Contact: 09/19/2011
Next Scheduled EDR Contact: 01/02/2012
Data Release Frequency: No Update Planned

LUST REG 3: Leaking Underground Storage Tank Database

Leaking Underground Storage Tank locations. Monterey, San Benito, San Luis Obispo, Santa Barbara, Santa Cruz counties.

Date of Government Version: 05/19/2003
Date Data Arrived at EDR: 05/19/2003
Date Made Active in Reports: 06/02/2003
Number of Days to Update: 14

Source: California Regional Water Quality Control Board Central Coast Region (3)
Telephone: 805-542-4786
Last EDR Contact: 07/18/2011
Next Scheduled EDR Contact: 10/31/2011
Data Release Frequency: No Update Planned

LUST REG 4: Underground Storage Tank Leak List

Los Angeles, Ventura counties. For more current information, please refer to the State Water Resources Control Board's LUST database.

Date of Government Version: 09/07/2004
Date Data Arrived at EDR: 09/07/2004
Date Made Active in Reports: 10/12/2004
Number of Days to Update: 35

Source: California Regional Water Quality Control Board Los Angeles Region (4)
Telephone: 213-576-6710
Last EDR Contact: 09/06/2011
Next Scheduled EDR Contact: 12/19/2011
Data Release Frequency: No Update Planned

LUST REG 9: Leaking Underground Storage Tank Report

Orange, Riverside, San Diego counties. For more current information, please refer to the State Water Resources Control Board's LUST database.

Date of Government Version: 03/01/2001
Date Data Arrived at EDR: 04/23/2001
Date Made Active in Reports: 05/21/2001
Number of Days to Update: 28

Source: California Regional Water Quality Control Board San Diego Region (9)
Telephone: 858-637-5595
Last EDR Contact: 09/26/2011
Next Scheduled EDR Contact: 01/09/2012
Data Release Frequency: No Update Planned

LUST: Leaking Underground Fuel Tank Report (GEOTRACKER)

Leaking Underground Storage Tank (LUST) Sites included in GeoTracker. GeoTracker is the Water Boards data management system for sites that impact, or have the potential to impact, water quality in California, with emphasis on groundwater.

Date of Government Version: 06/08/2020
Date Data Arrived at EDR: 06/09/2020
Date Made Active in Reports: 08/19/2020
Number of Days to Update: 71

Source: State Water Resources Control Board
Telephone: see region list
Last EDR Contact: 09/08/2020
Next Scheduled EDR Contact: 12/21/2020
Data Release Frequency: Quarterly

LUST REG 5: Leaking Underground Storage Tank Database

Leaking Underground Storage Tank locations. Alameda, Alpine, Amador, Butte, Colusa, Contra Costa, Calveras, El Dorado, Fresno, Glenn, Kern, Kings, Lake, Lassen, Madera, Mariposa, Merced, Modoc, Napa, Nevada, Placer, Plumas, Sacramento, San Joaquin, Shasta, Solano, Stanislaus, Sutter, Tehama, Tulare, Tuolumne, Yolo, Yuba counties.

Date of Government Version: 07/01/2008
Date Data Arrived at EDR: 07/22/2008
Date Made Active in Reports: 07/31/2008
Number of Days to Update: 9

Source: California Regional Water Quality Control Board Central Valley Region (5)
Telephone: 916-464-4834
Last EDR Contact: 07/01/2011
Next Scheduled EDR Contact: 10/17/2011
Data Release Frequency: No Update Planned

GOVERNMENT RECORDS SEARCHED / DATA CURRENCY TRACKING

LUST REG 6V: Leaking Underground Storage Tank Case Listing

Leaking Underground Storage Tank locations. Inyo, Kern, Los Angeles, Mono, San Bernardino counties.

Date of Government Version: 06/07/2005	Source: California Regional Water Quality Control Board Victorville Branch Office (6)
Date Data Arrived at EDR: 06/07/2005	Telephone: 760-241-7365
Date Made Active in Reports: 06/29/2005	Last EDR Contact: 09/12/2011
Number of Days to Update: 22	Next Scheduled EDR Contact: 12/26/2011
	Data Release Frequency: No Update Planned

LUST REG 1: Active Toxic Site Investigation

Del Norte, Humboldt, Lake, Mendocino, Modoc, Siskiyou, Sonoma, Trinity counties. For more current information, please refer to the State Water Resources Control Board's LUST database.

Date of Government Version: 02/01/2001	Source: California Regional Water Quality Control Board North Coast (1)
Date Data Arrived at EDR: 02/28/2001	Telephone: 707-570-3769
Date Made Active in Reports: 03/29/2001	Last EDR Contact: 08/01/2011
Number of Days to Update: 29	Next Scheduled EDR Contact: 11/14/2011
	Data Release Frequency: No Update Planned

LUST REG 8: Leaking Underground Storage Tanks

California Regional Water Quality Control Board Santa Ana Region (8). For more current information, please refer to the State Water Resources Control Board's LUST database.

Date of Government Version: 02/14/2005	Source: California Regional Water Quality Control Board Santa Ana Region (8)
Date Data Arrived at EDR: 02/15/2005	Telephone: 909-782-4496
Date Made Active in Reports: 03/28/2005	Last EDR Contact: 08/15/2011
Number of Days to Update: 41	Next Scheduled EDR Contact: 11/28/2011
	Data Release Frequency: No Update Planned

LUST REG 7: Leaking Underground Storage Tank Case Listing

Leaking Underground Storage Tank locations. Imperial, Riverside, San Diego, Santa Barbara counties.

Date of Government Version: 02/26/2004	Source: California Regional Water Quality Control Board Colorado River Basin Region (7)
Date Data Arrived at EDR: 02/26/2004	Telephone: 760-776-8943
Date Made Active in Reports: 03/24/2004	Last EDR Contact: 08/01/2011
Number of Days to Update: 27	Next Scheduled EDR Contact: 11/14/2011
	Data Release Frequency: No Update Planned

LUST REG 6L: Leaking Underground Storage Tank Case Listing

For more current information, please refer to the State Water Resources Control Board's LUST database.

Date of Government Version: 09/09/2003	Source: California Regional Water Quality Control Board Lahontan Region (6)
Date Data Arrived at EDR: 09/10/2003	Telephone: 530-542-5572
Date Made Active in Reports: 10/07/2003	Last EDR Contact: 09/12/2011
Number of Days to Update: 27	Next Scheduled EDR Contact: 12/26/2011
	Data Release Frequency: No Update Planned

INDIAN LUST R10: Leaking Underground Storage Tanks on Indian Land

LUSTs on Indian land in Alaska, Idaho, Oregon and Washington.

Date of Government Version: 04/14/2020	Source: EPA Region 10
Date Data Arrived at EDR: 05/20/2020	Telephone: 206-553-2857
Date Made Active in Reports: 08/12/2020	Last EDR Contact: 07/24/2020
Number of Days to Update: 84	Next Scheduled EDR Contact: 11/02/2020
	Data Release Frequency: Varies

INDIAN LUST R4: Leaking Underground Storage Tanks on Indian Land

LUSTs on Indian land in Florida, Mississippi and North Carolina.

Date of Government Version: 04/14/2020	Source: EPA Region 4
Date Data Arrived at EDR: 05/26/2020	Telephone: 404-562-8677
Date Made Active in Reports: 08/12/2020	Last EDR Contact: 07/24/2020
Number of Days to Update: 78	Next Scheduled EDR Contact: 11/02/2020
	Data Release Frequency: Varies

GOVERNMENT RECORDS SEARCHED / DATA CURRENCY TRACKING

INDIAN LUST R5: Leaking Underground Storage Tanks on Indian Land

Leaking underground storage tanks located on Indian Land in Michigan, Minnesota and Wisconsin.

Date of Government Version: 04/14/2020	Source: EPA, Region 5
Date Data Arrived at EDR: 05/20/2020	Telephone: 312-886-7439
Date Made Active in Reports: 08/12/2020	Last EDR Contact: 07/24/2020
Number of Days to Update: 84	Next Scheduled EDR Contact: 11/02/2020
	Data Release Frequency: Varies

INDIAN LUST R1: Leaking Underground Storage Tanks on Indian Land

A listing of leaking underground storage tank locations on Indian Land.

Date of Government Version: 04/29/2020	Source: EPA Region 1
Date Data Arrived at EDR: 05/20/2020	Telephone: 617-918-1313
Date Made Active in Reports: 08/12/2020	Last EDR Contact: 07/24/2020
Number of Days to Update: 84	Next Scheduled EDR Contact: 11/02/2020
	Data Release Frequency: Varies

INDIAN LUST R6: Leaking Underground Storage Tanks on Indian Land

LUSTs on Indian land in New Mexico and Oklahoma.

Date of Government Version: 04/08/2020	Source: EPA Region 6
Date Data Arrived at EDR: 05/20/2020	Telephone: 214-665-6597
Date Made Active in Reports: 08/12/2020	Last EDR Contact: 07/24/2020
Number of Days to Update: 84	Next Scheduled EDR Contact: 11/02/2020
	Data Release Frequency: Varies

INDIAN LUST R7: Leaking Underground Storage Tanks on Indian Land

LUSTs on Indian land in Iowa, Kansas, and Nebraska

Date of Government Version: 04/15/2020	Source: EPA Region 7
Date Data Arrived at EDR: 05/20/2020	Telephone: 913-551-7003
Date Made Active in Reports: 08/12/2020	Last EDR Contact: 07/24/2020
Number of Days to Update: 84	Next Scheduled EDR Contact: 11/02/2020
	Data Release Frequency: Varies

INDIAN LUST R8: Leaking Underground Storage Tanks on Indian Land

LUSTs on Indian land in Colorado, Montana, North Dakota, South Dakota, Utah and Wyoming.

Date of Government Version: 04/14/2020	Source: EPA Region 8
Date Data Arrived at EDR: 05/20/2020	Telephone: 303-312-6271
Date Made Active in Reports: 08/12/2020	Last EDR Contact: 07/24/2020
Number of Days to Update: 84	Next Scheduled EDR Contact: 11/02/2020
	Data Release Frequency: Varies

INDIAN LUST R9: Leaking Underground Storage Tanks on Indian Land

LUSTs on Indian land in Arizona, California, New Mexico and Nevada

Date of Government Version: 04/08/2020	Source: Environmental Protection Agency
Date Data Arrived at EDR: 05/20/2020	Telephone: 415-972-3372
Date Made Active in Reports: 08/12/2020	Last EDR Contact: 07/24/2020
Number of Days to Update: 84	Next Scheduled EDR Contact: 11/02/2020
	Data Release Frequency: Varies

CPS-SLIC: Statewide SLIC Cases (GEOTRACKER)

Cleanup Program Sites (CPS; also known as Site Cleanups [SC] and formerly known as Spills, Leaks, Investigations, and Cleanups [SLIC] sites) included in GeoTracker. GeoTracker is the Water Boards data management system for sites that impact, or have the potential to impact, water quality in California, with emphasis on groundwater.

Date of Government Version: 06/08/2020	Source: State Water Resources Control Board
Date Data Arrived at EDR: 06/09/2020	Telephone: 866-480-1028
Date Made Active in Reports: 08/19/2020	Last EDR Contact: 09/08/2020
Number of Days to Update: 71	Next Scheduled EDR Contact: 12/21/2020
	Data Release Frequency: Varies

GOVERNMENT RECORDS SEARCHED / DATA CURRENCY TRACKING

SLIC REG 1: Active Toxic Site Investigations

The SLIC (Spills, Leaks, Investigations and Cleanup) program is designed to protect and restore water quality from spills, leaks, and similar discharges.

Date of Government Version: 04/03/2003
Date Data Arrived at EDR: 04/07/2003
Date Made Active in Reports: 04/25/2003
Number of Days to Update: 18

Source: California Regional Water Quality Control Board, North Coast Region (1)
Telephone: 707-576-2220
Last EDR Contact: 08/01/2011
Next Scheduled EDR Contact: 11/14/2011
Data Release Frequency: No Update Planned

SLIC REG 2: Spills, Leaks, Investigation & Cleanup Cost Recovery Listing

The SLIC (Spills, Leaks, Investigations and Cleanup) program is designed to protect and restore water quality from spills, leaks, and similar discharges.

Date of Government Version: 09/30/2004
Date Data Arrived at EDR: 10/20/2004
Date Made Active in Reports: 11/19/2004
Number of Days to Update: 30

Source: Regional Water Quality Control Board San Francisco Bay Region (2)
Telephone: 510-286-0457
Last EDR Contact: 09/19/2011
Next Scheduled EDR Contact: 01/02/2012
Data Release Frequency: No Update Planned

SLIC REG 3: Spills, Leaks, Investigation & Cleanup Cost Recovery Listing

The SLIC (Spills, Leaks, Investigations and Cleanup) program is designed to protect and restore water quality from spills, leaks, and similar discharges.

Date of Government Version: 05/18/2006
Date Data Arrived at EDR: 05/18/2006
Date Made Active in Reports: 06/15/2006
Number of Days to Update: 28

Source: California Regional Water Quality Control Board Central Coast Region (3)
Telephone: 805-549-3147
Last EDR Contact: 07/18/2011
Next Scheduled EDR Contact: 10/31/2011
Data Release Frequency: No Update Planned

SLIC REG 4: Spills, Leaks, Investigation & Cleanup Cost Recovery Listing

The SLIC (Spills, Leaks, Investigations and Cleanup) program is designed to protect and restore water quality from spills, leaks, and similar discharges.

Date of Government Version: 11/17/2004
Date Data Arrived at EDR: 11/18/2004
Date Made Active in Reports: 01/04/2005
Number of Days to Update: 47

Source: Region Water Quality Control Board Los Angeles Region (4)
Telephone: 213-576-6600
Last EDR Contact: 07/01/2011
Next Scheduled EDR Contact: 10/17/2011
Data Release Frequency: No Update Planned

SLIC REG 5: Spills, Leaks, Investigation & Cleanup Cost Recovery Listing

The SLIC (Spills, Leaks, Investigations and Cleanup) program is designed to protect and restore water quality from spills, leaks, and similar discharges.

Date of Government Version: 04/01/2005
Date Data Arrived at EDR: 04/05/2005
Date Made Active in Reports: 04/21/2005
Number of Days to Update: 16

Source: Regional Water Quality Control Board Central Valley Region (5)
Telephone: 916-464-3291
Last EDR Contact: 09/12/2011
Next Scheduled EDR Contact: 12/26/2011
Data Release Frequency: No Update Planned

SLIC REG 6V: Spills, Leaks, Investigation & Cleanup Cost Recovery Listing

The SLIC (Spills, Leaks, Investigations and Cleanup) program is designed to protect and restore water quality from spills, leaks, and similar discharges.

Date of Government Version: 05/24/2005
Date Data Arrived at EDR: 05/25/2005
Date Made Active in Reports: 06/16/2005
Number of Days to Update: 22

Source: Regional Water Quality Control Board, Victorville Branch
Telephone: 619-241-6583
Last EDR Contact: 08/15/2011
Next Scheduled EDR Contact: 11/28/2011
Data Release Frequency: No Update Planned

GOVERNMENT RECORDS SEARCHED / DATA CURRENCY TRACKING

SLIC REG 6L: SLIC Sites

The SLIC (Spills, Leaks, Investigations and Cleanup) program is designed to protect and restore water quality from spills, leaks, and similar discharges.

Date of Government Version: 09/07/2004
Date Data Arrived at EDR: 09/07/2004
Date Made Active in Reports: 10/12/2004
Number of Days to Update: 35

Source: California Regional Water Quality Control Board, Lahontan Region
Telephone: 530-542-5574
Last EDR Contact: 08/15/2011
Next Scheduled EDR Contact: 11/28/2011
Data Release Frequency: No Update Planned

SLIC REG 7: SLIC List

The SLIC (Spills, Leaks, Investigations and Cleanup) program is designed to protect and restore water quality from spills, leaks, and similar discharges.

Date of Government Version: 11/24/2004
Date Data Arrived at EDR: 11/29/2004
Date Made Active in Reports: 01/04/2005
Number of Days to Update: 36

Source: California Regional Quality Control Board, Colorado River Basin Region
Telephone: 760-346-7491
Last EDR Contact: 08/01/2011
Next Scheduled EDR Contact: 11/14/2011
Data Release Frequency: No Update Planned

SLIC REG 8: Spills, Leaks, Investigation & Cleanup Cost Recovery Listing

The SLIC (Spills, Leaks, Investigations and Cleanup) program is designed to protect and restore water quality from spills, leaks, and similar discharges.

Date of Government Version: 04/03/2008
Date Data Arrived at EDR: 04/03/2008
Date Made Active in Reports: 04/14/2008
Number of Days to Update: 11

Source: California Region Water Quality Control Board Santa Ana Region (8)
Telephone: 951-782-3298
Last EDR Contact: 09/12/2011
Next Scheduled EDR Contact: 12/26/2011
Data Release Frequency: No Update Planned

SLIC REG 9: Spills, Leaks, Investigation & Cleanup Cost Recovery Listing

The SLIC (Spills, Leaks, Investigations and Cleanup) program is designed to protect and restore water quality from spills, leaks, and similar discharges.

Date of Government Version: 09/10/2007
Date Data Arrived at EDR: 09/11/2007
Date Made Active in Reports: 09/28/2007
Number of Days to Update: 17

Source: California Regional Water Quality Control Board San Diego Region (9)
Telephone: 858-467-2980
Last EDR Contact: 08/08/2011
Next Scheduled EDR Contact: 11/21/2011
Data Release Frequency: No Update Planned

State and tribal registered storage tank lists

FEMA UST: Underground Storage Tank Listing

A listing of all FEMA owned underground storage tanks.

Date of Government Version: 02/01/2020
Date Data Arrived at EDR: 03/19/2020
Date Made Active in Reports: 06/09/2020
Number of Days to Update: 82

Source: FEMA
Telephone: 202-646-5797
Last EDR Contact: 07/06/2020
Next Scheduled EDR Contact: 10/19/2020
Data Release Frequency: Varies

UST: Active UST Facilities

Active UST facilities gathered from the local regulatory agencies

Date of Government Version: 06/08/2020
Date Data Arrived at EDR: 06/09/2020
Date Made Active in Reports: 08/20/2020
Number of Days to Update: 72

Source: SWRCB
Telephone: 916-341-5851
Last EDR Contact: 09/08/2020
Next Scheduled EDR Contact: 12/21/2020
Data Release Frequency: Semi-Annually

GOVERNMENT RECORDS SEARCHED / DATA CURRENCY TRACKING

MILITARY UST SITES: Military UST Sites (GEOTRACKER)

Military ust sites

Date of Government Version: 06/08/2020	Source: State Water Resources Control Board
Date Data Arrived at EDR: 06/09/2020	Telephone: 866-480-1028
Date Made Active in Reports: 08/19/2020	Last EDR Contact: 09/08/2020
Number of Days to Update: 71	Next Scheduled EDR Contact: 12/21/2020
	Data Release Frequency: Varies

UST CLOSURE: Proposed Closure of Underground Storage Tank (UST) Cases

UST cases that are being considered for closure by either the State Water Resources Control Board or the Executive Director have been posted for a 60-day public comment period. UST Case Closures being proposed for consideration by the State Water Resources Control Board. These are primarily UST cases that meet closure criteria under the decisional framework in State Water Board Resolution No. 92-49 and other Board orders. UST Case Closures proposed for consideration by the Executive Director pursuant to State Water Board Resolution No. 2012-0061. These are cases that meet the criteria of the Low-Threat UST Case Closure Policy. UST Case Closure Review Denials and Approved Orders.

Date of Government Version: 05/26/2020	Source: State Water Resources Control Board
Date Data Arrived at EDR: 06/09/2020	Telephone: 916-327-7844
Date Made Active in Reports: 08/20/2020	Last EDR Contact: 09/08/2020
Number of Days to Update: 72	Next Scheduled EDR Contact: 12/21/2020
	Data Release Frequency: Varies

AST: Aboveground Petroleum Storage Tank Facilities

A listing of aboveground storage tank petroleum storage tank locations.

Date of Government Version: 07/06/2016	Source: California Environmental Protection Agency
Date Data Arrived at EDR: 07/12/2016	Telephone: 916-327-5092
Date Made Active in Reports: 09/19/2016	Last EDR Contact: 09/15/2020
Number of Days to Update: 69	Next Scheduled EDR Contact: 12/28/2020
	Data Release Frequency: Varies

INDIAN UST R4: Underground Storage Tanks on Indian Land

The Indian Underground Storage Tank (UST) database provides information about underground storage tanks on Indian land in EPA Region 4 (Alabama, Florida, Georgia, Kentucky, Mississippi, North Carolina, South Carolina, Tennessee and Tribal Nations)

Date of Government Version: 04/14/2020	Source: EPA Region 4
Date Data Arrived at EDR: 05/26/2020	Telephone: 404-562-9424
Date Made Active in Reports: 08/12/2020	Last EDR Contact: 07/24/2020
Number of Days to Update: 78	Next Scheduled EDR Contact: 11/02/2020
	Data Release Frequency: Varies

INDIAN UST R7: Underground Storage Tanks on Indian Land

The Indian Underground Storage Tank (UST) database provides information about underground storage tanks on Indian land in EPA Region 7 (Iowa, Kansas, Missouri, Nebraska, and 9 Tribal Nations).

Date of Government Version: 04/03/2020	Source: EPA Region 7
Date Data Arrived at EDR: 05/20/2020	Telephone: 913-551-7003
Date Made Active in Reports: 08/12/2020	Last EDR Contact: 07/24/2020
Number of Days to Update: 84	Next Scheduled EDR Contact: 11/02/2020
	Data Release Frequency: Varies

INDIAN UST R10: Underground Storage Tanks on Indian Land

The Indian Underground Storage Tank (UST) database provides information about underground storage tanks on Indian land in EPA Region 10 (Alaska, Idaho, Oregon, Washington, and Tribal Nations).

Date of Government Version: 04/14/2020	Source: EPA Region 10
Date Data Arrived at EDR: 05/20/2020	Telephone: 206-553-2857
Date Made Active in Reports: 08/12/2020	Last EDR Contact: 07/24/2020
Number of Days to Update: 84	Next Scheduled EDR Contact: 11/02/2020
	Data Release Frequency: Varies

GOVERNMENT RECORDS SEARCHED / DATA CURRENCY TRACKING

INDIAN UST R9: Underground Storage Tanks on Indian Land

The Indian Underground Storage Tank (UST) database provides information about underground storage tanks on Indian land in EPA Region 9 (Arizona, California, Hawaii, Nevada, the Pacific Islands, and Tribal Nations).

Date of Government Version: 04/08/2020	Source: EPA Region 9
Date Data Arrived at EDR: 05/20/2020	Telephone: 415-972-3368
Date Made Active in Reports: 08/12/2020	Last EDR Contact: 07/23/2020
Number of Days to Update: 84	Next Scheduled EDR Contact: 11/01/2020
	Data Release Frequency: Varies

INDIAN UST R6: Underground Storage Tanks on Indian Land

The Indian Underground Storage Tank (UST) database provides information about underground storage tanks on Indian land in EPA Region 6 (Louisiana, Arkansas, Oklahoma, New Mexico, Texas and 65 Tribes).

Date of Government Version: 04/08/2020	Source: EPA Region 6
Date Data Arrived at EDR: 05/20/2020	Telephone: 214-665-7591
Date Made Active in Reports: 08/12/2020	Last EDR Contact: 07/24/2020
Number of Days to Update: 84	Next Scheduled EDR Contact: 11/02/2020
	Data Release Frequency: Varies

INDIAN UST R5: Underground Storage Tanks on Indian Land

The Indian Underground Storage Tank (UST) database provides information about underground storage tanks on Indian land in EPA Region 5 (Michigan, Minnesota and Wisconsin and Tribal Nations).

Date of Government Version: 04/14/2020	Source: EPA Region 5
Date Data Arrived at EDR: 05/20/2020	Telephone: 312-886-6136
Date Made Active in Reports: 08/12/2020	Last EDR Contact: 07/24/2020
Number of Days to Update: 84	Next Scheduled EDR Contact: 11/02/2020
	Data Release Frequency: Varies

INDIAN UST R1: Underground Storage Tanks on Indian Land

The Indian Underground Storage Tank (UST) database provides information about underground storage tanks on Indian land in EPA Region 1 (Connecticut, Maine, Massachusetts, New Hampshire, Rhode Island, Vermont and ten Tribal Nations).

Date of Government Version: 04/29/2020	Source: EPA, Region 1
Date Data Arrived at EDR: 05/20/2020	Telephone: 617-918-1313
Date Made Active in Reports: 08/12/2020	Last EDR Contact: 07/24/2020
Number of Days to Update: 84	Next Scheduled EDR Contact: 11/02/2020
	Data Release Frequency: Varies

INDIAN UST R8: Underground Storage Tanks on Indian Land

The Indian Underground Storage Tank (UST) database provides information about underground storage tanks on Indian land in EPA Region 8 (Colorado, Montana, North Dakota, South Dakota, Utah, Wyoming and 27 Tribal Nations).

Date of Government Version: 04/14/2020	Source: EPA Region 8
Date Data Arrived at EDR: 05/20/2020	Telephone: 303-312-6137
Date Made Active in Reports: 08/13/2020	Last EDR Contact: 07/24/2020
Number of Days to Update: 85	Next Scheduled EDR Contact: 11/02/2020
	Data Release Frequency: Varies

State and tribal voluntary cleanup sites

VCP: Voluntary Cleanup Program Properties

Contains low threat level properties with either confirmed or unconfirmed releases and the project proponents have request that DTSC oversee investigation and/or cleanup activities and have agreed to provide coverage for DTSC's costs.

Date of Government Version: 04/27/2020	Source: Department of Toxic Substances Control
Date Data Arrived at EDR: 04/28/2020	Telephone: 916-323-3400
Date Made Active in Reports: 07/13/2020	Last EDR Contact: 07/27/2020
Number of Days to Update: 76	Next Scheduled EDR Contact: 11/09/2020
	Data Release Frequency: Quarterly

GOVERNMENT RECORDS SEARCHED / DATA CURRENCY TRACKING

INDIAN VCP R7: Voluntary Cleanup Priority Listing

A listing of voluntary cleanup priority sites located on Indian Land located in Region 7.

Date of Government Version: 03/20/2008	Source: EPA, Region 7
Date Data Arrived at EDR: 04/22/2008	Telephone: 913-551-7365
Date Made Active in Reports: 05/19/2008	Last EDR Contact: 04/20/2009
Number of Days to Update: 27	Next Scheduled EDR Contact: 07/20/2009
	Data Release Frequency: Varies

INDIAN VCP R1: Voluntary Cleanup Priority Listing

A listing of voluntary cleanup priority sites located on Indian Land located in Region 1.

Date of Government Version: 07/27/2015	Source: EPA, Region 1
Date Data Arrived at EDR: 09/29/2015	Telephone: 617-918-1102
Date Made Active in Reports: 02/18/2016	Last EDR Contact: 09/16/2020
Number of Days to Update: 142	Next Scheduled EDR Contact: 01/04/2021
	Data Release Frequency: Varies

State and tribal Brownfields sites

BROWNFIELDS: Considered Brownfields Sites Listing

A listing of sites the SWRCB considers to be Brownfields since these are sites have come to them through the MOA Process.

Date of Government Version: 06/22/2020	Source: State Water Resources Control Board
Date Data Arrived at EDR: 06/22/2020	Telephone: 916-323-7905
Date Made Active in Reports: 09/04/2020	Last EDR Contact: 09/22/2020
Number of Days to Update: 74	Next Scheduled EDR Contact: 01/04/2021
	Data Release Frequency: Quarterly

ADDITIONAL ENVIRONMENTAL RECORDS

Local Brownfield lists

US BROWNFIELDS: A Listing of Brownfields Sites

Brownfields are real property, the expansion, redevelopment, or reuse of which may be complicated by the presence or potential presence of a hazardous substance, pollutant, or contaminant. Cleaning up and reinvesting in these properties takes development pressures off of undeveloped, open land, and both improves and protects the environment. Assessment, Cleanup and Redevelopment Exchange System (ACRES) stores information reported by EPA Brownfields grant recipients on brownfields properties assessed or cleaned up with grant funding as well as information on Targeted Brownfields Assessments performed by EPA Regions. A listing of ACRES Brownfield sites is obtained from Cleanups in My Community. Cleanups in My Community provides information on Brownfields properties for which information is reported back to EPA, as well as areas served by Brownfields grant programs.

Date of Government Version: 06/01/2020	Source: Environmental Protection Agency
Date Data Arrived at EDR: 06/02/2020	Telephone: 202-566-2777
Date Made Active in Reports: 06/09/2020	Last EDR Contact: 09/15/2020
Number of Days to Update: 7	Next Scheduled EDR Contact: 12/28/2020
	Data Release Frequency: Semi-Annually

Local Lists of Landfill / Solid Waste Disposal Sites

WMUDS/SWAT: Waste Management Unit Database

Waste Management Unit Database System. WMUDS is used by the State Water Resources Control Board staff and the Regional Water Quality Control Boards for program tracking and inventory of waste management units. WMUDS is composed of the following databases: Facility Information, Scheduled Inspections Information, Waste Management Unit Information, SWAT Program Information, SWAT Report Summary Information, SWAT Report Summary Data, Chapter 15 (formerly Subchapter 15) Information, Chapter 15 Monitoring Parameters, TPCA Program Information, RCRA Program Information, Closure Information, and Interested Parties Information.

GOVERNMENT RECORDS SEARCHED / DATA CURRENCY TRACKING

Date of Government Version: 04/01/2000
Date Data Arrived at EDR: 04/10/2000
Date Made Active in Reports: 05/10/2000
Number of Days to Update: 30

Source: State Water Resources Control Board
Telephone: 916-227-4448
Last EDR Contact: 07/21/2020
Next Scheduled EDR Contact: 11/09/2020
Data Release Frequency: No Update Planned

SWRCY: Recycler Database

A listing of recycling facilities in California.

Date of Government Version: 06/08/2020
Date Data Arrived at EDR: 06/09/2020
Date Made Active in Reports: 08/19/2020
Number of Days to Update: 71

Source: Department of Conservation
Telephone: 916-323-3836
Last EDR Contact: 09/08/2020
Next Scheduled EDR Contact: 12/21/2020
Data Release Frequency: Quarterly

HAULERS: Registered Waste Tire Haulers Listing

A listing of registered waste tire haulers.

Date of Government Version: 05/28/2020
Date Data Arrived at EDR: 05/29/2020
Date Made Active in Reports: 08/12/2020
Number of Days to Update: 75

Source: Integrated Waste Management Board
Telephone: 916-341-6422
Last EDR Contact: 08/04/2020
Next Scheduled EDR Contact: 11/23/2020
Data Release Frequency: Varies

INDIAN ODI: Report on the Status of Open Dumps on Indian Lands

Location of open dumps on Indian land.

Date of Government Version: 12/31/1998
Date Data Arrived at EDR: 12/03/2007
Date Made Active in Reports: 01/24/2008
Number of Days to Update: 52

Source: Environmental Protection Agency
Telephone: 703-308-8245
Last EDR Contact: 07/21/2020
Next Scheduled EDR Contact: 11/09/2020
Data Release Frequency: Varies

ODI: Open Dump Inventory

An open dump is defined as a disposal facility that does not comply with one or more of the Part 257 or Part 258 Subtitle D Criteria.

Date of Government Version: 06/30/1985
Date Data Arrived at EDR: 08/09/2004
Date Made Active in Reports: 09/17/2004
Number of Days to Update: 39

Source: Environmental Protection Agency
Telephone: 800-424-9346
Last EDR Contact: 06/09/2004
Next Scheduled EDR Contact: N/A
Data Release Frequency: No Update Planned

DEBRIS REGION 9: Torres Martinez Reservation Illegal Dump Site Locations

A listing of illegal dump sites location on the Torres Martinez Indian Reservation located in eastern Riverside County and northern Imperial County, California.

Date of Government Version: 01/12/2009
Date Data Arrived at EDR: 05/07/2009
Date Made Active in Reports: 09/21/2009
Number of Days to Update: 137

Source: EPA, Region 9
Telephone: 415-947-4219
Last EDR Contact: 07/14/2020
Next Scheduled EDR Contact: 11/02/2020
Data Release Frequency: No Update Planned

IHS OPEN DUMPS: Open Dumps on Indian Land

A listing of all open dumps located on Indian Land in the United States.

Date of Government Version: 04/01/2014
Date Data Arrived at EDR: 08/06/2014
Date Made Active in Reports: 01/29/2015
Number of Days to Update: 176

Source: Department of Health & Human Services, Indian Health Service
Telephone: 301-443-1452
Last EDR Contact: 07/31/2020
Next Scheduled EDR Contact: 11/09/2020
Data Release Frequency: Varies

GOVERNMENT RECORDS SEARCHED / DATA CURRENCY TRACKING

Local Lists of Hazardous waste / Contaminated Sites

US HIST CDL: National Clandestine Laboratory Register

A listing of clandestine drug lab locations that have been removed from the DEAs National Clandestine Laboratory Register.

Date of Government Version: 03/18/2020	Source: Drug Enforcement Administration
Date Data Arrived at EDR: 03/19/2020	Telephone: 202-307-1000
Date Made Active in Reports: 06/09/2020	Last EDR Contact: 08/19/2020
Number of Days to Update: 82	Next Scheduled EDR Contact: 12/07/2020
	Data Release Frequency: No Update Planned

HIST CAL-SITES: Calsites Database

The Calsites database contains potential or confirmed hazardous substance release properties. In 1996, California EPA reevaluated and significantly reduced the number of sites in the Calsites database. No longer updated by the state agency. It has been replaced by ENVIROSTOR.

Date of Government Version: 08/08/2005	Source: Department of Toxic Substance Control
Date Data Arrived at EDR: 08/03/2006	Telephone: 916-323-3400
Date Made Active in Reports: 08/24/2006	Last EDR Contact: 02/23/2009
Number of Days to Update: 21	Next Scheduled EDR Contact: 05/25/2009
	Data Release Frequency: No Update Planned

SCH: School Property Evaluation Program

This category contains proposed and existing school sites that are being evaluated by DTSC for possible hazardous materials contamination. In some cases, these properties may be listed in the CalSites category depending on the level of threat to public health and safety or the environment they pose.

Date of Government Version: 04/27/2020	Source: Department of Toxic Substances Control
Date Data Arrived at EDR: 04/28/2020	Telephone: 916-323-3400
Date Made Active in Reports: 07/13/2020	Last EDR Contact: 07/27/2020
Number of Days to Update: 76	Next Scheduled EDR Contact: 11/09/2020
	Data Release Frequency: Quarterly

CDL: Clandestine Drug Labs

A listing of drug lab locations. Listing of a location in this database does not indicate that any illegal drug lab materials were or were not present there, and does not constitute a determination that the location either requires or does not require additional cleanup work.

Date of Government Version: 06/30/2019	Source: Department of Toxic Substances Control
Date Data Arrived at EDR: 05/28/2020	Telephone: 916-255-6504
Date Made Active in Reports: 08/12/2020	Last EDR Contact: 07/09/2020
Number of Days to Update: 76	Next Scheduled EDR Contact: 10/19/2020
	Data Release Frequency: Varies

CERS HAZ WASTE: CERS HAZ WASTE

List of sites in the California Environmental Protection Agency (CalEPA) Regulated Site Portal which fall under the Hazardous Chemical Management, Hazardous Waste Onsite Treatment, Household Hazardous Waste Collection, Hazardous Waste Generator, and RCRA LQ HW Generator programs.

Date of Government Version: 04/20/2020	Source: CalEPA
Date Data Arrived at EDR: 04/21/2020	Telephone: 916-323-2514
Date Made Active in Reports: 07/13/2020	Last EDR Contact: 07/21/2020
Number of Days to Update: 83	Next Scheduled EDR Contact: 11/02/2020
	Data Release Frequency: Quarterly

TOXIC PITS: Toxic Pits Cleanup Act Sites

Toxic PITS Cleanup Act Sites. TOXIC PITS identifies sites suspected of containing hazardous substances where cleanup has not yet been completed.

GOVERNMENT RECORDS SEARCHED / DATA CURRENCY TRACKING

Date of Government Version: 07/01/1995
Date Data Arrived at EDR: 08/30/1995
Date Made Active in Reports: 09/26/1995
Number of Days to Update: 27

Source: State Water Resources Control Board
Telephone: 916-227-4364
Last EDR Contact: 01/26/2009
Next Scheduled EDR Contact: 04/27/2009
Data Release Frequency: No Update Planned

US CDL: Clandestine Drug Labs

A listing of clandestine drug lab locations. The U.S. Department of Justice ("the Department") provides this web site as a public service. It contains addresses of some locations where law enforcement agencies reported they found chemicals or other items that indicated the presence of either clandestine drug laboratories or dumpsites. In most cases, the source of the entries is not the Department, and the Department has not verified the entry and does not guarantee its accuracy. Members of the public must verify the accuracy of all entries by, for example, contacting local law enforcement and local health departments.

Date of Government Version: 03/18/2020
Date Data Arrived at EDR: 03/19/2020
Date Made Active in Reports: 06/09/2020
Number of Days to Update: 82

Source: Drug Enforcement Administration
Telephone: 202-307-1000
Last EDR Contact: 08/19/2020
Next Scheduled EDR Contact: 12/07/2020
Data Release Frequency: Quarterly

PFAS: PFAS Contamination Site Location Listing

A listing of PFAS contaminated sites included in the GeoTracker database.

Date of Government Version: 06/08/2020
Date Data Arrived at EDR: 06/09/2020
Date Made Active in Reports: 08/19/2020
Number of Days to Update: 71

Source: State Water Resources Control Board
Telephone: 866-480-1028
Last EDR Contact: 09/08/2020
Next Scheduled EDR Contact: 12/21/2020
Data Release Frequency: Varies

Local Lists of Registered Storage Tanks

SWEEPS UST: SWEEPS UST Listing

Statewide Environmental Evaluation and Planning System. This underground storage tank listing was updated and maintained by a company contacted by the SWRCB in the early 1990's. The listing is no longer updated or maintained. The local agency is the contact for more information on a site on the SWEEPS list.

Date of Government Version: 06/01/1994
Date Data Arrived at EDR: 07/07/2005
Date Made Active in Reports: 08/11/2005
Number of Days to Update: 35

Source: State Water Resources Control Board
Telephone: N/A
Last EDR Contact: 06/03/2005
Next Scheduled EDR Contact: N/A
Data Release Frequency: No Update Planned

UST MENDOCINO: Mendocino County UST Database

A listing of underground storage tank locations in Mendocino County.

Date of Government Version: 05/20/2020
Date Data Arrived at EDR: 05/20/2020
Date Made Active in Reports: 08/06/2020
Number of Days to Update: 78

Source: Department of Public Health
Telephone: 707-463-4466
Last EDR Contact: 08/17/2020
Next Scheduled EDR Contact: 12/07/2020
Data Release Frequency: Annually

HIST UST: Hazardous Substance Storage Container Database

The Hazardous Substance Storage Container Database is a historical listing of UST sites. Refer to local/county source for current data.

Date of Government Version: 10/15/1990
Date Data Arrived at EDR: 01/25/1991
Date Made Active in Reports: 02/12/1991
Number of Days to Update: 18

Source: State Water Resources Control Board
Telephone: 916-341-5851
Last EDR Contact: 07/26/2001
Next Scheduled EDR Contact: N/A
Data Release Frequency: No Update Planned

GOVERNMENT RECORDS SEARCHED / DATA CURRENCY TRACKING

SAN FRANCISCO AST: Aboveground Storage Tank Site Listing

Aboveground storage tank sites

Date of Government Version: 05/04/2020
Date Data Arrived at EDR: 05/06/2020
Date Made Active in Reports: 07/17/2020
Number of Days to Update: 72

Source: San Francisco County Department of Public Health
Telephone: 415-252-3896
Last EDR Contact: 07/28/2020
Next Scheduled EDR Contact: 11/16/2020
Data Release Frequency: Varies

CERS TANKS: California Environmental Reporting System (CERS) Tanks

List of sites in the California Environmental Protection Agency (CalEPA) Regulated Site Portal which fall under the Aboveground Petroleum Storage and Underground Storage Tank regulatory programs.

Date of Government Version: 04/20/2020
Date Data Arrived at EDR: 04/21/2020
Date Made Active in Reports: 07/09/2020
Number of Days to Update: 79

Source: California Environmental Protection Agency
Telephone: 916-323-2514
Last EDR Contact: 07/21/2020
Next Scheduled EDR Contact: 11/02/2020
Data Release Frequency: Quarterly

CA FID UST: Facility Inventory Database

The Facility Inventory Database (FID) contains a historical listing of active and inactive underground storage tank locations from the State Water Resource Control Board. Refer to local/county source for current data.

Date of Government Version: 10/31/1994
Date Data Arrived at EDR: 09/05/1995
Date Made Active in Reports: 09/29/1995
Number of Days to Update: 24

Source: California Environmental Protection Agency
Telephone: 916-341-5851
Last EDR Contact: 12/28/1998
Next Scheduled EDR Contact: N/A
Data Release Frequency: No Update Planned

Local Land Records

LIENS: Environmental Liens Listing

A listing of property locations with environmental liens for California where DTSC is a lien holder.

Date of Government Version: 05/28/2020
Date Data Arrived at EDR: 05/29/2020
Date Made Active in Reports: 08/12/2020
Number of Days to Update: 75

Source: Department of Toxic Substances Control
Telephone: 916-323-3400
Last EDR Contact: 08/25/2020
Next Scheduled EDR Contact: 12/14/2020
Data Release Frequency: Varies

LIENS 2: CERCLA Lien Information

A Federal CERCLA ('Superfund') lien can exist by operation of law at any site or property at which EPA has spent Superfund monies. These monies are spent to investigate and address releases and threatened releases of contamination. CERCLIS provides information as to the identity of these sites and properties.

Date of Government Version: 07/29/2020
Date Data Arrived at EDR: 08/03/2020
Date Made Active in Reports: 08/25/2020
Number of Days to Update: 22

Source: Environmental Protection Agency
Telephone: 202-564-6023
Last EDR Contact: 09/03/2020
Next Scheduled EDR Contact: 10/12/2020
Data Release Frequency: Semi-Annually

DEED: Deed Restriction Listing

GOVERNMENT RECORDS SEARCHED / DATA CURRENCY TRACKING

Site Mitigation and Brownfields Reuse Program Facility Sites with Deed Restrictions & Hazardous Waste Management Program Facility Sites with Deed / Land Use Restriction. The DTSC Site Mitigation and Brownfields Reuse Program (SMBRP) list includes sites cleaned up under the program's oversight and generally does not include current or former hazardous waste facilities that required a hazardous waste facility permit. The list represents deed restrictions that are active. Some sites have multiple deed restrictions. The DTSC Hazardous Waste Management Program (HWMP) has developed a list of current or former hazardous waste facilities that have a recorded land use restriction at the local county recorder's office. The land use restrictions on this list were required by the DTSC HWMP as a result of the presence of hazardous substances that remain on site after the facility (or part of the facility) has been closed or cleaned up. The types of land use restriction include deed notice, deed restriction, or a land use restriction that binds current and future owners.

Date of Government Version: 06/01/2020	Source: DTSC and SWRCB
Date Data Arrived at EDR: 06/02/2020	Telephone: 916-323-3400
Date Made Active in Reports: 08/14/2020	Last EDR Contact: 08/31/2020
Number of Days to Update: 73	Next Scheduled EDR Contact: 12/14/2020
	Data Release Frequency: Semi-Annually

Records of Emergency Release Reports

HMIRS: Hazardous Materials Information Reporting System

Hazardous Materials Incident Report System. HMIRS contains hazardous material spill incidents reported to DOT.

Date of Government Version: 06/22/2020	Source: U.S. Department of Transportation
Date Data Arrived at EDR: 06/23/2020	Telephone: 202-366-4555
Date Made Active in Reports: 09/17/2020	Last EDR Contact: 09/22/2020
Number of Days to Update: 86	Next Scheduled EDR Contact: 01/04/2021
	Data Release Frequency: Quarterly

CHMIRS: California Hazardous Material Incident Report System

California Hazardous Material Incident Reporting System. CHMIRS contains information on reported hazardous material incidents (accidental releases or spills).

Date of Government Version: 03/31/2020	Source: Office of Emergency Services
Date Data Arrived at EDR: 04/21/2020	Telephone: 916-845-8400
Date Made Active in Reports: 07/09/2020	Last EDR Contact: 07/21/2020
Number of Days to Update: 79	Next Scheduled EDR Contact: 11/02/2020
	Data Release Frequency: Semi-Annually

LDS: Land Disposal Sites Listing (GEOTRACKER)

Land Disposal sites (Landfills) included in GeoTracker. GeoTracker is the Water Boards data management system for sites that impact, or have the potential to impact, water quality in California, with emphasis on groundwater.

Date of Government Version: 06/08/2020	Source: State Water Quality Control Board
Date Data Arrived at EDR: 06/09/2020	Telephone: 866-480-1028
Date Made Active in Reports: 08/19/2020	Last EDR Contact: 09/08/2020
Number of Days to Update: 71	Next Scheduled EDR Contact: 12/21/2020
	Data Release Frequency: Quarterly

MCS: Military Cleanup Sites Listing (GEOTRACKER)

Military sites (consisting of: Military UST sites; Military Privatized sites; and Military Cleanup sites [formerly known as DoD non UST]) included in GeoTracker. GeoTracker is the Water Boards data management system for sites that impact, or have the potential to impact, water quality in California, with emphasis on groundwater.

Date of Government Version: 06/08/2020	Source: State Water Resources Control Board
Date Data Arrived at EDR: 06/09/2020	Telephone: 866-480-1028
Date Made Active in Reports: 08/19/2020	Last EDR Contact: 09/08/2020
Number of Days to Update: 71	Next Scheduled EDR Contact: 12/21/2020
	Data Release Frequency: Quarterly

GOVERNMENT RECORDS SEARCHED / DATA CURRENCY TRACKING

SPILLS 90: SPILLS90 data from FirstSearch

Spills 90 includes those spill and release records available exclusively from FirstSearch databases. Typically, they may include chemical, oil and/or hazardous substance spills recorded after 1990. Duplicate records that are already included in EDR incident and release records are not included in Spills 90.

Date of Government Version: 06/06/2012	Source: FirstSearch
Date Data Arrived at EDR: 01/03/2013	Telephone: N/A
Date Made Active in Reports: 02/22/2013	Last EDR Contact: 01/03/2013
Number of Days to Update: 50	Next Scheduled EDR Contact: N/A
	Data Release Frequency: No Update Planned

Other Ascertainable Records

RCRA NonGen / NLR: RCRA - Non Generators / No Longer Regulated

RCRAInfo is EPA's comprehensive information system, providing access to data supporting the Resource Conservation and Recovery Act (RCRA) of 1976 and the Hazardous and Solid Waste Amendments (HSWA) of 1984. The database includes selective information on sites which generate, transport, store, treat and/or dispose of hazardous waste as defined by the Resource Conservation and Recovery Act (RCRA). Non-Generators do not presently generate hazardous waste.

Date of Government Version: 06/15/2020	Source: Environmental Protection Agency
Date Data Arrived at EDR: 06/22/2020	Telephone: (415) 495-8895
Date Made Active in Reports: 09/18/2020	Last EDR Contact: 09/22/2020
Number of Days to Update: 88	Next Scheduled EDR Contact: 01/04/2021
	Data Release Frequency: Quarterly

FUDS: Formerly Used Defense Sites

The listing includes locations of Formerly Used Defense Sites properties where the US Army Corps of Engineers is actively working or will take necessary cleanup actions.

Date of Government Version: 05/13/2020	Source: U.S. Army Corps of Engineers
Date Data Arrived at EDR: 05/18/2020	Telephone: 202-528-4285
Date Made Active in Reports: 08/12/2020	Last EDR Contact: 08/13/2020
Number of Days to Update: 86	Next Scheduled EDR Contact: 11/30/2020
	Data Release Frequency: Varies

DOD: Department of Defense Sites

This data set consists of federally owned or administered lands, administered by the Department of Defense, that have any area equal to or greater than 640 acres of the United States, Puerto Rico, and the U.S. Virgin Islands.

Date of Government Version: 12/31/2005	Source: USGS
Date Data Arrived at EDR: 11/10/2006	Telephone: 888-275-8747
Date Made Active in Reports: 01/11/2007	Last EDR Contact: 07/09/2020
Number of Days to Update: 62	Next Scheduled EDR Contact: 10/19/2020
	Data Release Frequency: Semi-Annually

FEDLAND: Federal and Indian Lands

Federally and Indian administrated lands of the United States. Lands included are administrated by: Army Corps of Engineers, Bureau of Reclamation, National Wild and Scenic River, National Wildlife Refuge, Public Domain Land, Wilderness, Wilderness Study Area, Wildlife Management Area, Bureau of Indian Affairs, Bureau of Land Management, Department of Justice, Forest Service, Fish and Wildlife Service, National Park Service.

Date of Government Version: 04/02/2018	Source: U.S. Geological Survey
Date Data Arrived at EDR: 04/11/2018	Telephone: 888-275-8747
Date Made Active in Reports: 11/06/2019	Last EDR Contact: 07/06/2020
Number of Days to Update: 574	Next Scheduled EDR Contact: 10/19/2020
	Data Release Frequency: N/A

SCRD DRYCLEANERS: State Coalition for Remediation of Drycleaners Listing

The State Coalition for Remediation of Drycleaners was established in 1998, with support from the U.S. EPA Office of Superfund Remediation and Technology Innovation. It is comprised of representatives of states with established drycleaner remediation programs. Currently the member states are Alabama, Connecticut, Florida, Illinois, Kansas, Minnesota, Missouri, North Carolina, Oregon, South Carolina, Tennessee, Texas, and Wisconsin.

GOVERNMENT RECORDS SEARCHED / DATA CURRENCY TRACKING

Date of Government Version: 01/01/2017
Date Data Arrived at EDR: 02/03/2017
Date Made Active in Reports: 04/07/2017
Number of Days to Update: 63

Source: Environmental Protection Agency
Telephone: 615-532-8599
Last EDR Contact: 08/05/2020
Next Scheduled EDR Contact: 11/23/2020
Data Release Frequency: Varies

US FIN ASSUR: Financial Assurance Information

All owners and operators of facilities that treat, store, or dispose of hazardous waste are required to provide proof that they will have sufficient funds to pay for the clean up, closure, and post-closure care of their facilities.

Date of Government Version: 06/15/2020
Date Data Arrived at EDR: 06/22/2020
Date Made Active in Reports: 09/10/2020
Number of Days to Update: 80

Source: Environmental Protection Agency
Telephone: 202-566-1917
Last EDR Contact: 09/22/2020
Next Scheduled EDR Contact: 01/04/2021
Data Release Frequency: Quarterly

EPA WATCH LIST: EPA WATCH LIST

EPA maintains a "Watch List" to facilitate dialogue between EPA, state and local environmental agencies on enforcement matters relating to facilities with alleged violations identified as either significant or high priority. Being on the Watch List does not mean that the facility has actually violated the law only that an investigation by EPA or a state or local environmental agency has led those organizations to allege that an unproven violation has in fact occurred. Being on the Watch List does not represent a higher level of concern regarding the alleged violations that were detected, but instead indicates cases requiring additional dialogue between EPA, state and local agencies - primarily because of the length of time the alleged violation has gone unaddressed or unresolved.

Date of Government Version: 08/30/2013
Date Data Arrived at EDR: 03/21/2014
Date Made Active in Reports: 06/17/2014
Number of Days to Update: 88

Source: Environmental Protection Agency
Telephone: 617-520-3000
Last EDR Contact: 07/31/2020
Next Scheduled EDR Contact: 11/16/2020
Data Release Frequency: Quarterly

2020 COR ACTION: 2020 Corrective Action Program List

The EPA has set ambitious goals for the RCRA Corrective Action program by creating the 2020 Corrective Action Universe. This RCRA cleanup baseline includes facilities expected to need corrective action. The 2020 universe contains a wide variety of sites. Some properties are heavily contaminated while others were contaminated but have since been cleaned up. Still others have not been fully investigated yet, and may require little or no remediation. Inclusion in the 2020 Universe does not necessarily imply failure on the part of a facility to meet its RCRA obligations.

Date of Government Version: 09/30/2017
Date Data Arrived at EDR: 05/08/2018
Date Made Active in Reports: 07/20/2018
Number of Days to Update: 73

Source: Environmental Protection Agency
Telephone: 703-308-4044
Last EDR Contact: 08/06/2020
Next Scheduled EDR Contact: 11/16/2020
Data Release Frequency: Varies

TSCA: Toxic Substances Control Act

Toxic Substances Control Act. TSCA identifies manufacturers and importers of chemical substances included on the TSCA Chemical Substance Inventory list. It includes data on the production volume of these substances by plant site.

Date of Government Version: 12/31/2016
Date Data Arrived at EDR: 06/17/2020
Date Made Active in Reports: 09/10/2020
Number of Days to Update: 85

Source: EPA
Telephone: 202-260-5521
Last EDR Contact: 09/18/2020
Next Scheduled EDR Contact: 12/28/2020
Data Release Frequency: Every 4 Years

TRIS: Toxic Chemical Release Inventory System

Toxic Release Inventory System. TRIS identifies facilities which release toxic chemicals to the air, water and land in reportable quantities under SARA Title III Section 313.

GOVERNMENT RECORDS SEARCHED / DATA CURRENCY TRACKING

Date of Government Version: 12/31/2018
Date Data Arrived at EDR: 02/05/2020
Date Made Active in Reports: 04/24/2020
Number of Days to Update: 79

Source: EPA
Telephone: 202-566-0250
Last EDR Contact: 08/14/2020
Next Scheduled EDR Contact: 11/30/2020
Data Release Frequency: Annually

SSTS: Section 7 Tracking Systems

Section 7 of the Federal Insecticide, Fungicide and Rodenticide Act, as amended (92 Stat. 829) requires all registered pesticide-producing establishments to submit a report to the Environmental Protection Agency by March 1st each year. Each establishment must report the types and amounts of pesticides, active ingredients and devices being produced, and those having been produced and sold or distributed in the past year.

Date of Government Version: 03/01/2020
Date Data Arrived at EDR: 04/21/2020
Date Made Active in Reports: 07/15/2020
Number of Days to Update: 85

Source: EPA
Telephone: 202-564-4203
Last EDR Contact: 07/21/2020
Next Scheduled EDR Contact: 11/02/2020
Data Release Frequency: Annually

ROD: Records Of Decision

Record of Decision. ROD documents mandate a permanent remedy at an NPL (Superfund) site containing technical and health information to aid in the cleanup.

Date of Government Version: 07/29/2020
Date Data Arrived at EDR: 08/03/2020
Date Made Active in Reports: 08/25/2020
Number of Days to Update: 22

Source: EPA
Telephone: 703-416-0223
Last EDR Contact: 09/03/2020
Next Scheduled EDR Contact: 12/14/2020
Data Release Frequency: Annually

RMP: Risk Management Plans

When Congress passed the Clean Air Act Amendments of 1990, it required EPA to publish regulations and guidance for chemical accident prevention at facilities using extremely hazardous substances. The Risk Management Program Rule (RMP Rule) was written to implement Section 112(r) of these amendments. The rule, which built upon existing industry codes and standards, requires companies of all sizes that use certain flammable and toxic substances to develop a Risk Management Program, which includes a(n): Hazard assessment that details the potential effects of an accidental release, an accident history of the last five years, and an evaluation of worst-case and alternative accidental releases; Prevention program that includes safety precautions and maintenance, monitoring, and employee training measures; and Emergency response program that spells out emergency health care, employee training measures and procedures for informing the public and response agencies (e.g the fire department) should an accident occur.

Date of Government Version: 01/31/2020
Date Data Arrived at EDR: 05/13/2020
Date Made Active in Reports: 08/03/2020
Number of Days to Update: 82

Source: Environmental Protection Agency
Telephone: 202-564-8600
Last EDR Contact: 07/15/2020
Next Scheduled EDR Contact: 11/02/2020
Data Release Frequency: Varies

RAATS: RCRA Administrative Action Tracking System

RCRA Administration Action Tracking System. RAATS contains records based on enforcement actions issued under RCRA pertaining to major violators and includes administrative and civil actions brought by the EPA. For administration actions after September 30, 1995, data entry in the RAATS database was discontinued. EPA will retain a copy of the database for historical records. It was necessary to terminate RAATS because a decrease in agency resources made it impossible to continue to update the information contained in the database.

Date of Government Version: 04/17/1995
Date Data Arrived at EDR: 07/03/1995
Date Made Active in Reports: 08/07/1995
Number of Days to Update: 35

Source: EPA
Telephone: 202-564-4104
Last EDR Contact: 06/02/2008
Next Scheduled EDR Contact: 09/01/2008
Data Release Frequency: No Update Planned

GOVERNMENT RECORDS SEARCHED / DATA CURRENCY TRACKING

PRP: Potentially Responsible Parties

A listing of verified Potentially Responsible Parties

Date of Government Version: 04/27/2020	Source: EPA
Date Data Arrived at EDR: 05/06/2020	Telephone: 202-564-6023
Date Made Active in Reports: 06/09/2020	Last EDR Contact: 09/03/2020
Number of Days to Update: 34	Next Scheduled EDR Contact: 11/16/2020
	Data Release Frequency: Quarterly

PADS: PCB Activity Database System

PCB Activity Database. PADS Identifies generators, transporters, commercial storers and/or brokers and disposers of PCB's who are required to notify the EPA of such activities.

Date of Government Version: 10/09/2019	Source: EPA
Date Data Arrived at EDR: 10/11/2019	Telephone: 202-566-0500
Date Made Active in Reports: 12/20/2019	Last EDR Contact: 07/13/2020
Number of Days to Update: 70	Next Scheduled EDR Contact: 10/19/2020
	Data Release Frequency: Annually

ICIS: Integrated Compliance Information System

The Integrated Compliance Information System (ICIS) supports the information needs of the national enforcement and compliance program as well as the unique needs of the National Pollutant Discharge Elimination System (NPDES) program.

Date of Government Version: 11/18/2016	Source: Environmental Protection Agency
Date Data Arrived at EDR: 11/23/2016	Telephone: 202-564-2501
Date Made Active in Reports: 02/10/2017	Last EDR Contact: 06/30/2020
Number of Days to Update: 79	Next Scheduled EDR Contact: 10/19/2020
	Data Release Frequency: Quarterly

FTTS: FIFRA/ TSCA Tracking System - FIFRA (Federal Insecticide, Fungicide, & Rodenticide Act)/TSCA (Toxic Substances Control Act)

FTTS tracks administrative cases and pesticide enforcement actions and compliance activities related to FIFRA, TSCA and EPCRA (Emergency Planning and Community Right-to-Know Act). To maintain currency, EDR contacts the Agency on a quarterly basis.

Date of Government Version: 04/09/2009	Source: EPA/Office of Prevention, Pesticides and Toxic Substances
Date Data Arrived at EDR: 04/16/2009	Telephone: 202-566-1667
Date Made Active in Reports: 05/11/2009	Last EDR Contact: 08/18/2017
Number of Days to Update: 25	Next Scheduled EDR Contact: 12/04/2017
	Data Release Frequency: No Update Planned

FTTS INSP: FIFRA/ TSCA Tracking System - FIFRA (Federal Insecticide, Fungicide, & Rodenticide Act)/TSCA (Toxic Substances Control Act)

A listing of FIFRA/TSCA Tracking System (FTTS) inspections and enforcements.

Date of Government Version: 04/09/2009	Source: EPA
Date Data Arrived at EDR: 04/16/2009	Telephone: 202-566-1667
Date Made Active in Reports: 05/11/2009	Last EDR Contact: 08/18/2017
Number of Days to Update: 25	Next Scheduled EDR Contact: 12/04/2017
	Data Release Frequency: No Update Planned

MLTS: Material Licensing Tracking System

MLTS is maintained by the Nuclear Regulatory Commission and contains a list of approximately 8,100 sites which possess or use radioactive materials and which are subject to NRC licensing requirements. To maintain currency, EDR contacts the Agency on a quarterly basis.

Date of Government Version: 10/25/2019	Source: Nuclear Regulatory Commission
Date Data Arrived at EDR: 10/25/2019	Telephone: 301-415-7169
Date Made Active in Reports: 01/15/2020	Last EDR Contact: 07/20/2020
Number of Days to Update: 82	Next Scheduled EDR Contact: 11/02/2020
	Data Release Frequency: Quarterly

GOVERNMENT RECORDS SEARCHED / DATA CURRENCY TRACKING

COAL ASH DOE: Steam-Electric Plant Operation Data

A listing of power plants that store ash in surface ponds.

Date of Government Version: 12/31/2018	Source: Department of Energy
Date Data Arrived at EDR: 12/04/2019	Telephone: 202-586-8719
Date Made Active in Reports: 01/15/2020	Last EDR Contact: 09/04/2020
Number of Days to Update: 42	Next Scheduled EDR Contact: 12/14/2020
	Data Release Frequency: Varies

COAL ASH EPA: Coal Combustion Residues Surface Impoundments List

A listing of coal combustion residues surface impoundments with high hazard potential ratings.

Date of Government Version: 01/12/2017	Source: Environmental Protection Agency
Date Data Arrived at EDR: 03/05/2019	Telephone: N/A
Date Made Active in Reports: 11/11/2019	Last EDR Contact: 08/31/2020
Number of Days to Update: 251	Next Scheduled EDR Contact: 12/14/2020
	Data Release Frequency: Varies

PCB TRANSFORMER: PCB Transformer Registration Database

The database of PCB transformer registrations that includes all PCB registration submittals.

Date of Government Version: 09/13/2019	Source: Environmental Protection Agency
Date Data Arrived at EDR: 11/06/2019	Telephone: 202-566-0517
Date Made Active in Reports: 02/10/2020	Last EDR Contact: 08/06/2020
Number of Days to Update: 96	Next Scheduled EDR Contact: 11/16/2020
	Data Release Frequency: Varies

RADINFO: Radiation Information Database

The Radiation Information Database (RADINFO) contains information about facilities that are regulated by U.S. Environmental Protection Agency (EPA) regulations for radiation and radioactivity.

Date of Government Version: 07/01/2019	Source: Environmental Protection Agency
Date Data Arrived at EDR: 07/01/2019	Telephone: 202-343-9775
Date Made Active in Reports: 09/23/2019	Last EDR Contact: 09/24/2020
Number of Days to Update: 84	Next Scheduled EDR Contact: 01/11/2021
	Data Release Frequency: Quarterly

HIST FTTS: FIFRA/TSCA Tracking System Administrative Case Listing

A complete administrative case listing from the FIFRA/TSCA Tracking System (FTTS) for all ten EPA regions. The information was obtained from the National Compliance Database (NCDB). NCDB supports the implementation of FIFRA (Federal Insecticide, Fungicide, and Rodenticide Act) and TSCA (Toxic Substances Control Act). Some EPA regions are now closing out records. Because of that, and the fact that some EPA regions are not providing EPA Headquarters with updated records, it was decided to create a HIST FTTS database. It included records that may not be included in the newer FTTS database updates. This database is no longer updated.

Date of Government Version: 10/19/2006	Source: Environmental Protection Agency
Date Data Arrived at EDR: 03/01/2007	Telephone: 202-564-2501
Date Made Active in Reports: 04/10/2007	Last EDR Contact: 12/17/2007
Number of Days to Update: 40	Next Scheduled EDR Contact: 03/17/2008
	Data Release Frequency: No Update Planned

HIST FTTS INSP: FIFRA/TSCA Tracking System Inspection & Enforcement Case Listing

A complete inspection and enforcement case listing from the FIFRA/TSCA Tracking System (FTTS) for all ten EPA regions. The information was obtained from the National Compliance Database (NCDB). NCDB supports the implementation of FIFRA (Federal Insecticide, Fungicide, and Rodenticide Act) and TSCA (Toxic Substances Control Act). Some EPA regions are now closing out records. Because of that, and the fact that some EPA regions are not providing EPA Headquarters with updated records, it was decided to create a HIST FTTS database. It included records that may not be included in the newer FTTS database updates. This database is no longer updated.

GOVERNMENT RECORDS SEARCHED / DATA CURRENCY TRACKING

Date of Government Version: 10/19/2006
Date Data Arrived at EDR: 03/01/2007
Date Made Active in Reports: 04/10/2007
Number of Days to Update: 40

Source: Environmental Protection Agency
Telephone: 202-564-2501
Last EDR Contact: 12/17/2008
Next Scheduled EDR Contact: 03/17/2008
Data Release Frequency: No Update Planned

DOT OPS: Incident and Accident Data

Department of Transportation, Office of Pipeline Safety Incident and Accident data.

Date of Government Version: 01/02/2020
Date Data Arrived at EDR: 01/28/2020
Date Made Active in Reports: 04/17/2020
Number of Days to Update: 80

Source: Department of Transportation, Office of Pipeline Safety
Telephone: 202-366-4595
Last EDR Contact: 07/27/2020
Next Scheduled EDR Contact: 11/09/2020
Data Release Frequency: Quarterly

CONSENT: Superfund (CERCLA) Consent Decrees

Major legal settlements that establish responsibility and standards for cleanup at NPL (Superfund) sites. Released periodically by United States District Courts after settlement by parties to litigation matters.

Date of Government Version: 06/30/2020
Date Data Arrived at EDR: 07/15/2020
Date Made Active in Reports: 07/21/2020
Number of Days to Update: 6

Source: Department of Justice, Consent Decree Library
Telephone: Varies
Last EDR Contact: 07/06/2020
Next Scheduled EDR Contact: 10/19/2020
Data Release Frequency: Varies

BRS: Biennial Reporting System

The Biennial Reporting System is a national system administered by the EPA that collects data on the generation and management of hazardous waste. BRS captures detailed data from two groups: Large Quantity Generators (LQG) and Treatment, Storage, and Disposal Facilities.

Date of Government Version: 12/31/2015
Date Data Arrived at EDR: 02/22/2017
Date Made Active in Reports: 09/28/2017
Number of Days to Update: 218

Source: EPA/NTIS
Telephone: 800-424-9346
Last EDR Contact: 09/22/2020
Next Scheduled EDR Contact: 01/04/2021
Data Release Frequency: Biennially

INDIAN RESERV: Indian Reservations

This map layer portrays Indian administered lands of the United States that have any area equal to or greater than 640 acres.

Date of Government Version: 12/31/2014
Date Data Arrived at EDR: 07/14/2015
Date Made Active in Reports: 01/10/2017
Number of Days to Update: 546

Source: USGS
Telephone: 202-208-3710
Last EDR Contact: 07/07/2020
Next Scheduled EDR Contact: 10/19/2020
Data Release Frequency: Semi-Annually

FUSRAP: Formerly Utilized Sites Remedial Action Program

DOE established the Formerly Utilized Sites Remedial Action Program (FUSRAP) in 1974 to remediate sites where radioactive contamination remained from Manhattan Project and early U.S. Atomic Energy Commission (AEC) operations.

Date of Government Version: 08/08/2017
Date Data Arrived at EDR: 09/11/2018
Date Made Active in Reports: 09/14/2018
Number of Days to Update: 3

Source: Department of Energy
Telephone: 202-586-3559
Last EDR Contact: 07/28/2020
Next Scheduled EDR Contact: 11/16/2020
Data Release Frequency: Varies

UMTRA: Uranium Mill Tailings Sites

Uranium ore was mined by private companies for federal government use in national defense programs. When the mills shut down, large piles of the sand-like material (mill tailings) remain after uranium has been extracted from the ore. Levels of human exposure to radioactive materials from the piles are low; however, in some cases tailings were used as construction materials before the potential health hazards of the tailings were recognized.

GOVERNMENT RECORDS SEARCHED / DATA CURRENCY TRACKING

Date of Government Version: 08/30/2019
Date Data Arrived at EDR: 11/15/2019
Date Made Active in Reports: 01/28/2020
Number of Days to Update: 74

Source: Department of Energy
Telephone: 505-845-0011
Last EDR Contact: 08/21/2020
Next Scheduled EDR Contact: 11/30/2020
Data Release Frequency: Varies

LEAD SMELTER 1: Lead Smelter Sites

A listing of former lead smelter site locations.

Date of Government Version: 07/29/2020
Date Data Arrived at EDR: 08/03/2020
Date Made Active in Reports: 08/25/2020
Number of Days to Update: 22

Source: Environmental Protection Agency
Telephone: 703-603-8787
Last EDR Contact: 09/03/2020
Next Scheduled EDR Contact: 10/12/2020
Data Release Frequency: Varies

LEAD SMELTER 2: Lead Smelter Sites

A list of several hundred sites in the U.S. where secondary lead smelting was done from 1931 and 1964. These sites may pose a threat to public health through ingestion or inhalation of contaminated soil or dust

Date of Government Version: 04/05/2001
Date Data Arrived at EDR: 10/27/2010
Date Made Active in Reports: 12/02/2010
Number of Days to Update: 36

Source: American Journal of Public Health
Telephone: 703-305-6451
Last EDR Contact: 12/02/2009
Next Scheduled EDR Contact: N/A
Data Release Frequency: No Update Planned

US AIRS (AFS): Aerometric Information Retrieval System Facility Subsystem (AFS)

The database is a sub-system of Aerometric Information Retrieval System (AIRS). AFS contains compliance data on air pollution point sources regulated by the U.S. EPA and/or state and local air regulatory agencies. This information comes from source reports by various stationary sources of air pollution, such as electric power plants, steel mills, factories, and universities, and provides information about the air pollutants they produce. Action, air program, air program pollutant, and general level plant data. It is used to track emissions and compliance data from industrial plants.

Date of Government Version: 10/12/2016
Date Data Arrived at EDR: 10/26/2016
Date Made Active in Reports: 02/03/2017
Number of Days to Update: 100

Source: EPA
Telephone: 202-564-2496
Last EDR Contact: 09/26/2017
Next Scheduled EDR Contact: 01/08/2018
Data Release Frequency: Annually

US AIRS MINOR: Air Facility System Data

A listing of minor source facilities.

Date of Government Version: 10/12/2016
Date Data Arrived at EDR: 10/26/2016
Date Made Active in Reports: 02/03/2017
Number of Days to Update: 100

Source: EPA
Telephone: 202-564-2496
Last EDR Contact: 09/26/2017
Next Scheduled EDR Contact: 01/08/2018
Data Release Frequency: Annually

US MINES: Mines Master Index File

Contains all mine identification numbers issued for mines active or opened since 1971. The data also includes violation information.

Date of Government Version: 05/01/2020
Date Data Arrived at EDR: 05/21/2020
Date Made Active in Reports: 08/13/2020
Number of Days to Update: 84

Source: Department of Labor, Mine Safety and Health Administration
Telephone: 303-231-5959
Last EDR Contact: 08/25/2020
Next Scheduled EDR Contact: 12/07/2020
Data Release Frequency: Semi-Annually

MINES VIOLATIONS: MSHA Violation Assessment Data

Mines violation and assessment information. Department of Labor, Mine Safety & Health Administration.

GOVERNMENT RECORDS SEARCHED / DATA CURRENCY TRACKING

Date of Government Version: 05/28/2020
Date Data Arrived at EDR: 05/28/2020
Date Made Active in Reports: 08/13/2020
Number of Days to Update: 77

Source: DOL, Mine Safety & Health Admi
Telephone: 202-693-9424
Last EDR Contact: 09/10/2020
Next Scheduled EDR Contact: 12/14/2020
Data Release Frequency: Quarterly

US MINES 2: Ferrous and Nonferrous Metal Mines Database Listing

This map layer includes ferrous (ferrous metal mines are facilities that extract ferrous metals, such as iron ore or molybdenum) and nonferrous (Nonferrous metal mines are facilities that extract nonferrous metals, such as gold, silver, copper, zinc, and lead) metal mines in the United States.

Date of Government Version: 05/06/2020
Date Data Arrived at EDR: 05/27/2020
Date Made Active in Reports: 08/13/2020
Number of Days to Update: 78

Source: USGS
Telephone: 703-648-7709
Last EDR Contact: 08/28/2020
Next Scheduled EDR Contact: 12/07/2020
Data Release Frequency: Varies

US MINES 3: Active Mines & Mineral Plants Database Listing

Active Mines and Mineral Processing Plant operations for commodities monitored by the Minerals Information Team of the USGS.

Date of Government Version: 04/14/2011
Date Data Arrived at EDR: 06/08/2011
Date Made Active in Reports: 09/13/2011
Number of Days to Update: 97

Source: USGS
Telephone: 703-648-7709
Last EDR Contact: 08/28/2020
Next Scheduled EDR Contact: 12/07/2020
Data Release Frequency: Varies

ABANDONED MINES: Abandoned Mines

An inventory of land and water impacted by past mining (primarily coal mining) is maintained by OSMRE to provide information needed to implement the Surface Mining Control and Reclamation Act of 1977 (SMCRA). The inventory contains information on the location, type, and extent of AML impacts, as well as, information on the cost associated with the reclamation of those problems. The inventory is based upon field surveys by State, Tribal, and OSMRE program officials. It is dynamic to the extent that it is modified as new problems are identified and existing problems are reclaimed.

Date of Government Version: 06/22/2020
Date Data Arrived at EDR: 06/22/2020
Date Made Active in Reports: 09/10/2020
Number of Days to Update: 80

Source: Department of Interior
Telephone: 202-208-2609
Last EDR Contact: 09/16/2020
Next Scheduled EDR Contact: 12/21/2020
Data Release Frequency: Quarterly

FINDS: Facility Index System/Facility Registry System

Facility Index System. FINDS contains both facility information and 'pointers' to other sources that contain more detail. EDR includes the following FINDS databases in this report: PCS (Permit Compliance System), AIRS (Aerometric Information Retrieval System), DOCKET (Enforcement Docket used to manage and track information on civil judicial enforcement cases for all environmental statutes), FURS (Federal Underground Injection Control), C-DOCKET (Criminal Docket System used to track criminal enforcement actions for all environmental statutes), FFIS (Federal Facilities Information System), STATE (State Environmental Laws and Statutes), and PADS (PCB Activity Data System).

Date of Government Version: 02/03/2020
Date Data Arrived at EDR: 03/03/2020
Date Made Active in Reports: 05/28/2020
Number of Days to Update: 86

Source: EPA
Telephone: (415) 947-8000
Last EDR Contact: 09/15/2020
Next Scheduled EDR Contact: 12/14/2020
Data Release Frequency: Quarterly

ECHO: Enforcement & Compliance History Information

ECHO provides integrated compliance and enforcement information for about 800,000 regulated facilities nationwide.

Date of Government Version: 06/27/2020
Date Data Arrived at EDR: 07/02/2020
Date Made Active in Reports: 09/28/2020
Number of Days to Update: 88

Source: Environmental Protection Agency
Telephone: 202-564-2280
Last EDR Contact: 07/02/2020
Next Scheduled EDR Contact: 10/19/2020
Data Release Frequency: Quarterly

GOVERNMENT RECORDS SEARCHED / DATA CURRENCY TRACKING

DOCKET HWC: Hazardous Waste Compliance Docket Listing

A complete list of the Federal Agency Hazardous Waste Compliance Docket Facilities.

Date of Government Version: 05/31/2018	Source: Environmental Protection Agency
Date Data Arrived at EDR: 07/26/2018	Telephone: 202-564-0527
Date Made Active in Reports: 10/05/2018	Last EDR Contact: 08/19/2020
Number of Days to Update: 71	Next Scheduled EDR Contact: 12/07/2020
	Data Release Frequency: Varies

UXO: Unexploded Ordnance Sites

A listing of unexploded ordnance site locations

Date of Government Version: 12/31/2018	Source: Department of Defense
Date Data Arrived at EDR: 07/02/2020	Telephone: 703-704-1564
Date Made Active in Reports: 09/17/2020	Last EDR Contact: 07/09/2020
Number of Days to Update: 77	Next Scheduled EDR Contact: 10/26/2020
	Data Release Frequency: Varies

FUELS PROGRAM: EPA Fuels Program Registered Listing

This listing includes facilities that are registered under the Part 80 (Code of Federal Regulations) EPA Fuels Programs. All companies now are required to submit new and updated registrations.

Date of Government Version: 05/18/2020	Source: EPA
Date Data Arrived at EDR: 05/19/2020	Telephone: 800-385-6164
Date Made Active in Reports: 08/03/2020	Last EDR Contact: 08/17/2020
Number of Days to Update: 76	Next Scheduled EDR Contact: 11/30/2020
	Data Release Frequency: Quarterly

CA BOND EXP. PLAN: Bond Expenditure Plan

Department of Health Services developed a site-specific expenditure plan as the basis for an appropriation of Hazardous Substance Cleanup Bond Act funds. It is not updated.

Date of Government Version: 01/01/1989	Source: Department of Health Services
Date Data Arrived at EDR: 07/27/1994	Telephone: 916-255-2118
Date Made Active in Reports: 08/02/1994	Last EDR Contact: 05/31/1994
Number of Days to Update: 6	Next Scheduled EDR Contact: N/A
	Data Release Frequency: No Update Planned

CORTESE: "Cortese" Hazardous Waste & Substances Sites List

The sites for the list are designated by the State Water Resource Control Board (LUST), the Integrated Waste Board (SWF/LS), and the Department of Toxic Substances Control (Cal-Sites).

Date of Government Version: 06/22/2020	Source: CAL EPA/Office of Emergency Information
Date Data Arrived at EDR: 06/22/2020	Telephone: 916-323-3400
Date Made Active in Reports: 09/04/2020	Last EDR Contact: 09/23/2020
Number of Days to Update: 74	Next Scheduled EDR Contact: 01/04/2021
	Data Release Frequency: Quarterly

CUPA SAN FRANCISCO CO: CUPA Facility Listing

Cupa facilities

Date of Government Version: 05/04/2020	Source: San Francisco County Department of Environmental Health
Date Data Arrived at EDR: 05/06/2020	Telephone: 415-252-3896
Date Made Active in Reports: 07/17/2020	Last EDR Contact: 07/28/2020
Number of Days to Update: 72	Next Scheduled EDR Contact: 11/16/2020
	Data Release Frequency: Varies

CUPA LIVERMORE-PLEASANTON: CUPA Facility Listing

list of facilities associated with the various CUPA programs in Livermore-Pleasanton

GOVERNMENT RECORDS SEARCHED / DATA CURRENCY TRACKING

Date of Government Version: 05/01/2019
Date Data Arrived at EDR: 05/14/2019
Date Made Active in Reports: 07/17/2019
Number of Days to Update: 64

Source: Livermore-Pleasanton Fire Department
Telephone: 925-454-2361
Last EDR Contact: 08/14/2020
Next Scheduled EDR Contact: 11/23/2020
Data Release Frequency: Varies

DRYCLEANERS: Cleaner Facilities

A list of drycleaner related facilities that have EPA ID numbers. These are facilities with certain SIC codes: power laundries, family and commercial; garment pressing and cleaner's agents; linen supply; coin-operated laundries and cleaning; drycleaning plants, except rugs; carpet and upholster cleaning; industrial launderers; laundry and garment services.

Date of Government Version: 06/04/2020
Date Data Arrived at EDR: 06/05/2020
Date Made Active in Reports: 08/17/2020
Number of Days to Update: 73

Source: Department of Toxic Substance Control
Telephone: 916-327-4498
Last EDR Contact: 08/24/2020
Next Scheduled EDR Contact: 12/14/2020
Data Release Frequency: Annually

DRYCLEAN SOUTH COAST: South Coast Air Quality Management District Drycleaner Listing

A listing of dry cleaners in the South Coast Air Quality Management District

Date of Government Version: 08/19/2020
Date Data Arrived at EDR: 08/21/2020
Date Made Active in Reports: 09/04/2020
Number of Days to Update: 14

Source: South Coast Air Quality Management District
Telephone: 909-396-3211
Last EDR Contact: 08/17/2020
Next Scheduled EDR Contact: 12/07/2020
Data Release Frequency: Varies

DRYCLEAN AVAQMD: Antelope Valley Air Quality Management District Drycleaner Listing

A listing of dry cleaners in the Antelope Valley Air Quality Management District.

Date of Government Version: 05/28/2020
Date Data Arrived at EDR: 05/29/2020
Date Made Active in Reports: 08/12/2020
Number of Days to Update: 75

Source: Antelope Valley Air Quality Management District
Telephone: 661-723-8070
Last EDR Contact: 08/25/2020
Next Scheduled EDR Contact: 12/14/2020
Data Release Frequency: Varies

EMI: Emissions Inventory Data

Toxics and criteria pollutant emissions data collected by the ARB and local air pollution agencies.

Date of Government Version: 12/31/2018
Date Data Arrived at EDR: 06/16/2020
Date Made Active in Reports: 08/28/2020
Number of Days to Update: 73

Source: California Air Resources Board
Telephone: 916-322-2990
Last EDR Contact: 09/18/2020
Next Scheduled EDR Contact: 12/28/2020
Data Release Frequency: Varies

ENF: Enforcement Action Listing

A listing of Water Board Enforcement Actions. Formal is everything except Oral/Verbal Communication, Notice of Violation, Expedited Payment Letter, and Staff Enforcement Letter.

Date of Government Version: 04/03/2020
Date Data Arrived at EDR: 04/07/2020
Date Made Active in Reports: 04/15/2020
Number of Days to Update: 8

Source: State Water Resources Control Board
Telephone: 916-445-9379
Last EDR Contact: 07/21/2020
Next Scheduled EDR Contact: 11/02/2020
Data Release Frequency: Varies

Financial Assurance 1: Financial Assurance Information Listing

Financial Assurance information

Date of Government Version: 07/13/2020
Date Data Arrived at EDR: 07/16/2020
Date Made Active in Reports: 09/29/2020
Number of Days to Update: 75

Source: Department of Toxic Substances Control
Telephone: 916-255-3628
Last EDR Contact: 07/14/2020
Next Scheduled EDR Contact: 11/02/2020
Data Release Frequency: Varies

GOVERNMENT RECORDS SEARCHED / DATA CURRENCY TRACKING

Financial Assurance 2: Financial Assurance Information Listing

A listing of financial assurance information for solid waste facilities. Financial assurance is intended to ensure that resources are available to pay for the cost of closure, post-closure care, and corrective measures if the owner or operator of a regulated facility is unable or unwilling to pay.

Date of Government Version: 05/14/2020	Source: California Integrated Waste Management Board
Date Data Arrived at EDR: 05/15/2020	Telephone: 916-341-6066
Date Made Active in Reports: 07/27/2020	Last EDR Contact: 08/04/2020
Number of Days to Update: 73	Next Scheduled EDR Contact: 11/23/2020
	Data Release Frequency: Varies

HAZNET: Facility and Manifest Data

Facility and Manifest Data. The data is extracted from the copies of hazardous waste manifests received each year by the DTSC. The annual volume of manifests is typically 700,000 - 1,000,000 annually, representing approximately 350,000 - 500,000 shipments. Data are from the manifests submitted without correction, and therefore many contain some invalid values for data elements such as generator ID, TSD ID, waste category, and disposal method. This database begins with calendar year 1993.

Date of Government Version: 12/31/2019	Source: California Environmental Protection Agency
Date Data Arrived at EDR: 04/15/2020	Telephone: 916-255-1136
Date Made Active in Reports: 07/02/2020	Last EDR Contact: 07/06/2020
Number of Days to Update: 78	Next Scheduled EDR Contact: 10/19/2020
	Data Release Frequency: Annually

ICE: ICE

Contains data pertaining to the Permitted Facilities with Inspections / Enforcements sites tracked in Envirostor.

Date of Government Version: 05/18/2020	Source: Department of Toxic Substances Control
Date Data Arrived at EDR: 05/19/2020	Telephone: 877-786-9427
Date Made Active in Reports: 07/31/2020	Last EDR Contact: 08/17/2020
Number of Days to Update: 73	Next Scheduled EDR Contact: 11/30/2020
	Data Release Frequency: Quarterly

HIST CORTESE: Hazardous Waste & Substance Site List

The sites for the list are designated by the State Water Resource Control Board [LUST], the Integrated Waste Board [SWF/LS], and the Department of Toxic Substances Control [CALSITES]. This listing is no longer updated by the state agency.

Date of Government Version: 04/01/2001	Source: Department of Toxic Substances Control
Date Data Arrived at EDR: 01/22/2009	Telephone: 916-323-3400
Date Made Active in Reports: 04/08/2009	Last EDR Contact: 01/22/2009
Number of Days to Update: 76	Next Scheduled EDR Contact: N/A
	Data Release Frequency: No Update Planned

HWP: EnviroStor Permitted Facilities Listing

Detailed information on permitted hazardous waste facilities and corrective action ("cleanups") tracked in EnviroStor.

Date of Government Version: 05/18/2020	Source: Department of Toxic Substances Control
Date Data Arrived at EDR: 05/18/2020	Telephone: 916-323-3400
Date Made Active in Reports: 07/31/2020	Last EDR Contact: 08/17/2020
Number of Days to Update: 74	Next Scheduled EDR Contact: 11/30/2020
	Data Release Frequency: Quarterly

HWT: Registered Hazardous Waste Transporter Database

A listing of hazardous waste transporters. In California, unless specifically exempted, it is unlawful for any person to transport hazardous wastes unless the person holds a valid registration issued by DTSC. A hazardous waste transporter registration is valid for one year and is assigned a unique registration number.

Date of Government Version: 07/06/2020	Source: Department of Toxic Substances Control
Date Data Arrived at EDR: 07/07/2020	Telephone: 916-440-7145
Date Made Active in Reports: 09/17/2020	Last EDR Contact: 07/07/2020
Number of Days to Update: 72	Next Scheduled EDR Contact: 10/19/2020
	Data Release Frequency: Quarterly

GOVERNMENT RECORDS SEARCHED / DATA CURRENCY TRACKING

MINES: Mines Site Location Listing

A listing of mine site locations from the Office of Mine Reclamation.

Date of Government Version: 06/08/2020	Source: Department of Conservation
Date Data Arrived at EDR: 06/09/2020	Telephone: 916-322-1080
Date Made Active in Reports: 08/19/2020	Last EDR Contact: 09/08/2020
Number of Days to Update: 71	Next Scheduled EDR Contact: 12/21/2020
	Data Release Frequency: Quarterly

MWMP: Medical Waste Management Program Listing

The Medical Waste Management Program (MWMP) ensures the proper handling and disposal of medical waste by permitting and inspecting medical waste Offsite Treatment Facilities (PDF) and Transfer Stations (PDF) throughout the state. MWMP also oversees all Medical Waste Transporters.

Date of Government Version: 05/28/2020	Source: Department of Public Health
Date Data Arrived at EDR: 06/02/2020	Telephone: 916-558-1784
Date Made Active in Reports: 08/14/2020	Last EDR Contact: 08/31/2020
Number of Days to Update: 73	Next Scheduled EDR Contact: 12/14/2020
	Data Release Frequency: Varies

NPDES: NPDES Permits Listing

A listing of NPDES permits, including stormwater.

Date of Government Version: 05/12/2020	Source: State Water Resources Control Board
Date Data Arrived at EDR: 05/12/2020	Telephone: 916-445-9379
Date Made Active in Reports: 07/28/2020	Last EDR Contact: 08/10/2020
Number of Days to Update: 77	Next Scheduled EDR Contact: 11/23/2020
	Data Release Frequency: Quarterly

PEST LIC: Pesticide Regulation Licenses Listing

A listing of licenses and certificates issued by the Department of Pesticide Regulation. The DPR issues licenses and/or certificates to: Persons and businesses that apply or sell pesticides; Pest control dealers and brokers; Persons who advise on agricultural pesticide applications.

Date of Government Version: 06/01/2020	Source: Department of Pesticide Regulation
Date Data Arrived at EDR: 06/02/2020	Telephone: 916-445-4038
Date Made Active in Reports: 08/14/2020	Last EDR Contact: 08/31/2020
Number of Days to Update: 73	Next Scheduled EDR Contact: 12/14/2020
	Data Release Frequency: Quarterly

PROC: Certified Processors Database

A listing of certified processors.

Date of Government Version: 06/08/2020	Source: Department of Conservation
Date Data Arrived at EDR: 06/09/2020	Telephone: 916-323-3836
Date Made Active in Reports: 08/19/2020	Last EDR Contact: 09/08/2020
Number of Days to Update: 71	Next Scheduled EDR Contact: 12/21/2020
	Data Release Frequency: Quarterly

NOTIFY 65: Proposition 65 Records

Listings of all Proposition 65 incidents reported to counties by the State Water Resources Control Board and the Regional Water Quality Control Board. This database is no longer updated by the reporting agency.

Date of Government Version: 08/21/2020	Source: State Water Resources Control Board
Date Data Arrived at EDR: 08/21/2020	Telephone: 916-445-3846
Date Made Active in Reports: 08/27/2020	Last EDR Contact: 08/20/2020
Number of Days to Update: 6	Next Scheduled EDR Contact: 12/28/2020
	Data Release Frequency: No Update Planned

GOVERNMENT RECORDS SEARCHED / DATA CURRENCY TRACKING

UIC: UIC Listing

A listing of wells identified as underground injection wells, in the California Oil and Gas Wells database.

Date of Government Version: 06/06/2020	Source: Department of Conservation
Date Data Arrived at EDR: 06/09/2020	Telephone: 916-445-2408
Date Made Active in Reports: 08/20/2020	Last EDR Contact: 09/08/2020
Number of Days to Update: 72	Next Scheduled EDR Contact: 12/21/2020
	Data Release Frequency: Varies

UIC GEO: Underground Injection Control Sites (GEOTRACKER)

Underground control injection sites

Date of Government Version: 06/08/2020	Source: State Water Resource Control Board
Date Data Arrived at EDR: 06/09/2020	Telephone: 866-480-1028
Date Made Active in Reports: 08/19/2020	Last EDR Contact: 09/08/2020
Number of Days to Update: 71	Next Scheduled EDR Contact: 12/21/2020
	Data Release Frequency: Varies

WASTEWATER PITS: Oil Wastewater Pits Listing

Water officials discovered that oil producers have been dumping chemical-laden wastewater into hundreds of unlined pits that are operating without proper permits. Inspections completed by the Central Valley Regional Water Quality Control Board revealed the existence of previously unidentified waste sites. The water boards review found that more than one-third of the region's active disposal pits are operating without permission.

Date of Government Version: 11/19/2019	Source: RWQCB, Central Valley Region
Date Data Arrived at EDR: 01/07/2020	Telephone: 559-445-5577
Date Made Active in Reports: 03/09/2020	Last EDR Contact: 07/09/2020
Number of Days to Update: 62	Next Scheduled EDR Contact: 10/19/2020
	Data Release Frequency: Varies

WDS: Waste Discharge System

Sites which have been issued waste discharge requirements.

Date of Government Version: 06/19/2007	Source: State Water Resources Control Board
Date Data Arrived at EDR: 06/20/2007	Telephone: 916-341-5227
Date Made Active in Reports: 06/29/2007	Last EDR Contact: 08/11/2020
Number of Days to Update: 9	Next Scheduled EDR Contact: 11/30/2020
	Data Release Frequency: No Update Planned

WIP: Well Investigation Program Case List

Well Investigation Program case in the San Gabriel and San Fernando Valley area.

Date of Government Version: 07/03/2009	Source: Los Angeles Water Quality Control Board
Date Data Arrived at EDR: 07/21/2009	Telephone: 213-576-6726
Date Made Active in Reports: 08/03/2009	Last EDR Contact: 09/16/2020
Number of Days to Update: 13	Next Scheduled EDR Contact: 01/04/2021
	Data Release Frequency: No Update Planned

MILITARY PRIV SITES: Military Privatized Sites (GEOTRACKER)

Military privatized sites

Date of Government Version: 06/08/2020	Source: State Water Resources Control Board
Date Data Arrived at EDR: 06/09/2020	Telephone: 866-480-1028
Date Made Active in Reports: 08/19/2020	Last EDR Contact: 09/08/2020
Number of Days to Update: 71	Next Scheduled EDR Contact: 12/21/2020
	Data Release Frequency: Varies

PROJECT: Project Sites (GEOTRACKER)

Projects sites

GOVERNMENT RECORDS SEARCHED / DATA CURRENCY TRACKING

Date of Government Version: 06/08/2020
Date Data Arrived at EDR: 06/09/2020
Date Made Active in Reports: 08/19/2020
Number of Days to Update: 71

Source: State Water Resources Control Board
Telephone: 866-480-1028
Last EDR Contact: 09/08/2020
Next Scheduled EDR Contact: 12/21/2020
Data Release Frequency: Varies

WDR: Waste Discharge Requirements Listing

In general, the Waste Discharge Requirements (WDRs) Program (sometimes also referred to as the "Non Chapter 15 (Non 15) Program") regulates point discharges that are exempt pursuant to Subsection 20090 of Title 27 and not subject to the Federal Water Pollution Control Act. Exemptions from Title 27 may be granted for nine categories of discharges (e.g., sewage, wastewater, etc.) that meet, and continue to meet, the preconditions listed for each specific exemption. The scope of the WDRs Program also includes the discharge of wastes classified as inert, pursuant to section 20230 of Title 27.

Date of Government Version: 06/08/2020
Date Data Arrived at EDR: 06/09/2020
Date Made Active in Reports: 08/20/2020
Number of Days to Update: 72

Source: State Water Resources Control Board
Telephone: 916-341-5810
Last EDR Contact: 09/08/2020
Next Scheduled EDR Contact: 12/21/2020
Data Release Frequency: Quarterly

CIWQS: California Integrated Water Quality System

The California Integrated Water Quality System (CIWQS) is a computer system used by the State and Regional Water Quality Control Boards to track information about places of environmental interest, manage permits and other orders, track inspections, and manage violations and enforcement activities.

Date of Government Version: 06/01/2020
Date Data Arrived at EDR: 06/02/2020
Date Made Active in Reports: 08/14/2020
Number of Days to Update: 73

Source: State Water Resources Control Board
Telephone: 866-794-4977
Last EDR Contact: 08/31/2020
Next Scheduled EDR Contact: 12/14/2020
Data Release Frequency: Varies

CERS: CalEPA Regulated Site Portal Data

The CalEPA Regulated Site Portal database combines data about environmentally regulated sites and facilities in California into a single database. It combines data from a variety of state and federal databases, and provides an overview of regulated activities across the spectrum of environmental programs for any given location in California. These activities include hazardous materials and waste, state and federal cleanups, impacted ground and surface waters, and toxic materials

Date of Government Version: 04/20/2020
Date Data Arrived at EDR: 04/21/2020
Date Made Active in Reports: 07/13/2020
Number of Days to Update: 83

Source: California Environmental Protection Agency
Telephone: 916-323-2514
Last EDR Contact: 07/21/2020
Next Scheduled EDR Contact: 11/02/2020
Data Release Frequency: Varies

NON-CASE INFO: Non-Case Information Sites (GEOTRACKER)

Non-Case Information sites

Date of Government Version: 06/08/2020
Date Data Arrived at EDR: 06/09/2020
Date Made Active in Reports: 08/19/2020
Number of Days to Update: 71

Source: State Water Resources Control Board
Telephone: 866-480-1028
Last EDR Contact: 09/08/2020
Next Scheduled EDR Contact: 12/21/2020
Data Release Frequency: Varies

OTHER OIL GAS: Other Oil & Gas Projects Sites (GEOTRACKER)

Other Oil & Gas Projects sites

Date of Government Version: 06/08/2020
Date Data Arrived at EDR: 06/09/2020
Date Made Active in Reports: 08/19/2020
Number of Days to Update: 71

Source: State Water Resources Control Board
Telephone: 866-480-1028
Last EDR Contact: 09/08/2020
Next Scheduled EDR Contact: 12/21/2020
Data Release Frequency: Varies

GOVERNMENT RECORDS SEARCHED / DATA CURRENCY TRACKING

PROD WATER PONDS: Produced Water Ponds Sites (GEOTRACKER)

Produced water ponds sites

Date of Government Version: 06/08/2020
Date Data Arrived at EDR: 06/09/2020
Date Made Active in Reports: 08/19/2020
Number of Days to Update: 71

Source: State Water Resources Control Board
Telephone: 866-480-1028
Last EDR Contact: 09/08/2020
Next Scheduled EDR Contact: 12/21/2020
Data Release Frequency: Varies

SAMPLING POINT: Sampling Point ? Public Sites (GEOTRACKER)

Sampling point - public sites

Date of Government Version: 06/08/2020
Date Data Arrived at EDR: 06/09/2020
Date Made Active in Reports: 08/19/2020
Number of Days to Update: 71

Source: State Water Resources Control Board
Telephone: 866-480-1028
Last EDR Contact: 09/08/2020
Next Scheduled EDR Contact: 12/21/2020
Data Release Frequency: Varies

WELL STIM PROJ: Well Stimulation Project (GEOTRACKER)

Includes areas of groundwater monitoring plans, a depiction of the monitoring network, and the facilities, boundaries, and subsurface characteristics of the oilfield and the features (oil and gas wells, produced water ponds, UIC wells, water supply wells, etc?) being monitored

Date of Government Version: 06/08/2020
Date Data Arrived at EDR: 06/09/2020
Date Made Active in Reports: 08/19/2020
Number of Days to Update: 71

Source: State Water Resources Control Board
Telephone: 866-480-1028
Last EDR Contact: 09/08/2020
Next Scheduled EDR Contact: 12/21/2020
Data Release Frequency: Varies

MINES MRDS: Mineral Resources Data System

Mineral Resources Data System

Date of Government Version: 04/06/2018
Date Data Arrived at EDR: 10/21/2019
Date Made Active in Reports: 10/24/2019
Number of Days to Update: 3

Source: USGS
Telephone: 703-648-6533
Last EDR Contact: 08/28/2020
Next Scheduled EDR Contact: 12/07/2020
Data Release Frequency: Varies

PCS ENF: Enforcement data

No description is available for this data

Date of Government Version: 12/31/2014
Date Data Arrived at EDR: 02/05/2015
Date Made Active in Reports: 03/06/2015
Number of Days to Update: 29

Source: EPA
Telephone: 202-564-2497
Last EDR Contact: 07/01/2020
Next Scheduled EDR Contact: 10/19/2020
Data Release Frequency: Varies

PCS INACTIVE: Listing of Inactive PCS Permits

An inactive permit is a facility that has shut down or is no longer discharging.

Date of Government Version: 11/05/2014
Date Data Arrived at EDR: 01/06/2015
Date Made Active in Reports: 05/06/2015
Number of Days to Update: 120

Source: EPA
Telephone: 202-564-2496
Last EDR Contact: 07/09/2020
Next Scheduled EDR Contact: 10/19/2020
Data Release Frequency: Semi-Annually

PCS: Permit Compliance System

PCS is a computerized management information system that contains data on National Pollutant Discharge Elimination System (NPDES) permit holding facilities. PCS tracks the permit, compliance, and enforcement status of NPDES facilities.

GOVERNMENT RECORDS SEARCHED / DATA CURRENCY TRACKING

Date of Government Version: 07/14/2011
Date Data Arrived at EDR: 08/05/2011
Date Made Active in Reports: 09/29/2011
Number of Days to Update: 55

Source: EPA, Office of Water
Telephone: 202-564-2496
Last EDR Contact: 09/11/2020
Next Scheduled EDR Contact: 12/21/2020
Data Release Frequency: Semi-Annually

HWTS: Hazardous Waste Tracking System

DTSC maintains the Hazardous Waste Tracking System that stores ID number information since the early 1980s and manifest data since 1993. The system collects both manifest copies from the generator and destination facility.

Date of Government Version: 04/08/2020
Date Data Arrived at EDR: 04/09/2020
Date Made Active in Reports: 07/01/2020
Number of Days to Update: 83

Source: Department of Toxic Substances Control
Telephone: 916-324-2444
Last EDR Contact: 08/02/2020
Next Scheduled EDR Contact: 10/18/2020
Data Release Frequency: Varies

EDR HIGH RISK HISTORICAL RECORDS

EDR Exclusive Records

EDR MGP: EDR Proprietary Manufactured Gas Plants

The EDR Proprietary Manufactured Gas Plant Database includes records of coal gas plants (manufactured gas plants) compiled by EDR's researchers. Manufactured gas sites were used in the United States from the 1800's to 1950's to produce a gas that could be distributed and used as fuel. These plants used whale oil, rosin, coal, or a mixture of coal, oil, and water that also produced a significant amount of waste. Many of the byproducts of the gas production, such as coal tar (oily waste containing volatile and non-volatile chemicals), sludges, oils and other compounds are potentially hazardous to human health and the environment. The byproduct from this process was frequently disposed of directly at the plant site and can remain or spread slowly, serving as a continuous source of soil and groundwater contamination.

Date of Government Version: N/A
Date Data Arrived at EDR: N/A
Date Made Active in Reports: N/A
Number of Days to Update: N/A

Source: EDR, Inc.
Telephone: N/A
Last EDR Contact: N/A
Next Scheduled EDR Contact: N/A
Data Release Frequency: No Update Planned

EDR Hist Auto: EDR Exclusive Historical Auto Stations

EDR has searched selected national collections of business directories and has collected listings of potential gas station/filling station/service station sites that were available to EDR researchers. EDR's review was limited to those categories of sources that might, in EDR's opinion, include gas station/filling station/service station establishments. The categories reviewed included, but were not limited to gas, gas station, gasoline station, filling station, auto, automobile repair, auto service station, service station, etc. This database falls within a category of information EDR classifies as "High Risk Historical Records", or HRHR. EDR's HRHR effort presents unique and sometimes proprietary data about past sites and operations that typically create environmental concerns, but may not show up in current government records searches.

Date of Government Version: N/A
Date Data Arrived at EDR: N/A
Date Made Active in Reports: N/A
Number of Days to Update: N/A

Source: EDR, Inc.
Telephone: N/A
Last EDR Contact: N/A
Next Scheduled EDR Contact: N/A
Data Release Frequency: Varies

EDR Hist Cleaner: EDR Exclusive Historical Cleaners

EDR has searched selected national collections of business directories and has collected listings of potential dry cleaner sites that were available to EDR researchers. EDR's review was limited to those categories of sources that might, in EDR's opinion, include dry cleaning establishments. The categories reviewed included, but were not limited to dry cleaners, cleaners, laundry, laundromat, cleaning/laundry, wash & dry etc. This database falls within a category of information EDR classifies as "High Risk Historical Records", or HRHR. EDR's HRHR effort presents unique and sometimes proprietary data about past sites and operations that typically create environmental concerns, but may not show up in current government records searches.

GOVERNMENT RECORDS SEARCHED / DATA CURRENCY TRACKING

Date of Government Version: N/A
Date Data Arrived at EDR: N/A
Date Made Active in Reports: N/A
Number of Days to Update: N/A

Source: EDR, Inc.
Telephone: N/A
Last EDR Contact: N/A
Next Scheduled EDR Contact: N/A
Data Release Frequency: Varies

EDR RECOVERED GOVERNMENT ARCHIVES

Exclusive Recovered Govt. Archives

RGA LF: Recovered Government Archive Solid Waste Facilities List

The EDR Recovered Government Archive Landfill database provides a list of landfills derived from historical databases and includes many records that no longer appear in current government lists. Compiled from Records formerly available from the Department of Resources Recycling and Recovery in California.

Date of Government Version: N/A
Date Data Arrived at EDR: 07/01/2013
Date Made Active in Reports: 01/13/2014
Number of Days to Update: 196

Source: Department of Resources Recycling and Recovery
Telephone: N/A
Last EDR Contact: 06/01/2012
Next Scheduled EDR Contact: N/A
Data Release Frequency: Varies

RGA LUST: Recovered Government Archive Leaking Underground Storage Tank

The EDR Recovered Government Archive Leaking Underground Storage Tank database provides a list of LUST incidents derived from historical databases and includes many records that no longer appear in current government lists. Compiled from Records formerly available from the State Water Resources Control Board in California.

Date of Government Version: N/A
Date Data Arrived at EDR: 07/01/2013
Date Made Active in Reports: 12/30/2013
Number of Days to Update: 182

Source: State Water Resources Control Board
Telephone: N/A
Last EDR Contact: 06/01/2012
Next Scheduled EDR Contact: N/A
Data Release Frequency: Varies

COUNTY RECORDS

ALAMEDA COUNTY:

CS ALAMEDA: Contaminated Sites

A listing of contaminated sites overseen by the Toxic Release Program (oil and groundwater contamination from chemical releases and spills) and the Leaking Underground Storage Tank Program (soil and ground water contamination from leaking petroleum USTs).

Date of Government Version: 01/09/2019
Date Data Arrived at EDR: 01/11/2019
Date Made Active in Reports: 03/05/2019
Number of Days to Update: 53

Source: Alameda County Environmental Health Services
Telephone: 510-567-6700
Last EDR Contact: 06/30/2020
Next Scheduled EDR Contact: 10/19/2020
Data Release Frequency: Semi-Annually

UST ALAMEDA: Underground Tanks

Underground storage tank sites located in Alameda county.

Date of Government Version: 06/30/2020
Date Data Arrived at EDR: 07/01/2020
Date Made Active in Reports: 07/17/2020
Number of Days to Update: 16

Source: Alameda County Environmental Health Services
Telephone: 510-567-6700
Last EDR Contact: 06/30/2020
Next Scheduled EDR Contact: 10/19/2020
Data Release Frequency: Semi-Annually

AMADOR COUNTY:

GOVERNMENT RECORDS SEARCHED / DATA CURRENCY TRACKING

CUPA AMADOR: CUPA Facility List Cupa Facility List

Date of Government Version: 05/18/2020
Date Data Arrived at EDR: 05/19/2020
Date Made Active in Reports: 06/01/2020
Number of Days to Update: 13

Source: Amador County Environmental Health
Telephone: 209-223-6439
Last EDR Contact: 07/28/2020
Next Scheduled EDR Contact: 11/16/2020
Data Release Frequency: Varies

BUTTE COUNTY:

CUPA BUTTE: CUPA Facility Listing Cupa facility list.

Date of Government Version: 04/21/2017
Date Data Arrived at EDR: 04/25/2017
Date Made Active in Reports: 08/09/2017
Number of Days to Update: 106

Source: Public Health Department
Telephone: 530-538-7149
Last EDR Contact: 06/30/2020
Next Scheduled EDR Contact: 10/19/2020
Data Release Frequency: No Update Planned

CALVERAS COUNTY:

CUPA CALVERAS: CUPA Facility Listing Cupa Facility Listing

Date of Government Version: 06/17/2020
Date Data Arrived at EDR: 06/18/2020
Date Made Active in Reports: 09/02/2020
Number of Days to Update: 76

Source: Calveras County Environmental Health
Telephone: 209-754-6399
Last EDR Contact: 09/16/2020
Next Scheduled EDR Contact: 01/04/2021
Data Release Frequency: Quarterly

COLUSA COUNTY:

CUPA COLUSA: CUPA Facility List Cupa facility list.

Date of Government Version: 04/06/2020
Date Data Arrived at EDR: 04/23/2020
Date Made Active in Reports: 07/10/2020
Number of Days to Update: 78

Source: Health & Human Services
Telephone: 530-458-0396
Last EDR Contact: 07/28/2020
Next Scheduled EDR Contact: 11/16/2020
Data Release Frequency: Semi-Annually

CONTRA COSTA COUNTY:

SL CONTRA COSTA: Site List

List includes sites from the underground tank, hazardous waste generator and business plan/2185 programs.

Date of Government Version: 04/01/2020
Date Data Arrived at EDR: 04/20/2020
Date Made Active in Reports: 07/06/2020
Number of Days to Update: 77

Source: Contra Costa Health Services Department
Telephone: 925-646-2286
Last EDR Contact: 07/21/2020
Next Scheduled EDR Contact: 11/09/2020
Data Release Frequency: Semi-Annually

DEL NORTE COUNTY:

GOVERNMENT RECORDS SEARCHED / DATA CURRENCY TRACKING

CUPA DEL NORTE: CUPA Facility List Cupa Facility list

Date of Government Version: 04/16/2020
Date Data Arrived at EDR: 04/20/2020
Date Made Active in Reports: 07/08/2020
Number of Days to Update: 79

Source: Del Norte County Environmental Health Division
Telephone: 707-465-0426
Last EDR Contact: 08/13/2020
Next Scheduled EDR Contact: 11/09/2020
Data Release Frequency: Varies

EL DORADO COUNTY:

CUPA EL DORADO: CUPA Facility List CUPA facility list.

Date of Government Version: 05/07/2020
Date Data Arrived at EDR: 05/07/2020
Date Made Active in Reports: 07/23/2020
Number of Days to Update: 77

Source: El Dorado County Environmental Management Department
Telephone: 530-621-6623
Last EDR Contact: 08/13/2020
Next Scheduled EDR Contact: 11/09/2020
Data Release Frequency: Varies

FRESNO COUNTY:

CUPA FRESNO: CUPA Resources List

Certified Unified Program Agency. CUPA's are responsible for implementing a unified hazardous materials and hazardous waste management regulatory program. The agency provides oversight of businesses that deal with hazardous materials, operate underground storage tanks or aboveground storage tanks.

Date of Government Version: 06/30/2020
Date Data Arrived at EDR: 07/01/2020
Date Made Active in Reports: 09/17/2020
Number of Days to Update: 78

Source: Dept. of Community Health
Telephone: 559-445-3271
Last EDR Contact: 06/30/2020
Next Scheduled EDR Contact: 10/12/2020
Data Release Frequency: Semi-Annually

GLENN COUNTY:

CUPA GLENN: CUPA Facility List Cupa facility list

Date of Government Version: 01/22/2018
Date Data Arrived at EDR: 01/24/2018
Date Made Active in Reports: 03/14/2018
Number of Days to Update: 49

Source: Glenn County Air Pollution Control District
Telephone: 830-934-6500
Last EDR Contact: 07/14/2020
Next Scheduled EDR Contact: 11/02/2020
Data Release Frequency: No Update Planned

HUMBOLDT COUNTY:

CUPA HUMBOLDT: CUPA Facility List CUPA facility list.

Date of Government Version: 05/19/2020
Date Data Arrived at EDR: 05/20/2020
Date Made Active in Reports: 06/15/2020
Number of Days to Update: 26

Source: Humboldt County Environmental Health
Telephone: N/A
Last EDR Contact: 08/11/2020
Next Scheduled EDR Contact: 11/30/2020
Data Release Frequency: Semi-Annually

IMPERIAL COUNTY:

GOVERNMENT RECORDS SEARCHED / DATA CURRENCY TRACKING

CUPA IMPERIAL: CUPA Facility List Cupa facility list.

Date of Government Version: 07/14/2020
Date Data Arrived at EDR: 07/16/2020
Date Made Active in Reports: 09/29/2020
Number of Days to Update: 75

Source: San Diego Border Field Office
Telephone: 760-339-2777
Last EDR Contact: 07/14/2020
Next Scheduled EDR Contact: 11/02/2020
Data Release Frequency: Varies

INYO COUNTY:

CUPA INYO: CUPA Facility List Cupa facility list.

Date of Government Version: 04/02/2018
Date Data Arrived at EDR: 04/03/2018
Date Made Active in Reports: 06/14/2018
Number of Days to Update: 72

Source: Inyo County Environmental Health Services
Telephone: 760-878-0238
Last EDR Contact: 08/11/2020
Next Scheduled EDR Contact: 11/30/2020
Data Release Frequency: Varies

KERN COUNTY:

CUPA KERN: CUPA Facility List

A listing of sites included in the Kern County Hazardous Material Business Plan.

Date of Government Version: 04/29/2020
Date Data Arrived at EDR: 05/05/2020
Date Made Active in Reports: 08/26/2020
Number of Days to Update: 113

Source: Kern County Public Health
Telephone: 661-321-3000
Last EDR Contact: 07/28/2020
Next Scheduled EDR Contact: 11/16/2020
Data Release Frequency: Varies

UST KERN: Underground Storage Tank Sites & Tank Listing Kern County Sites and Tanks Listing.

Date of Government Version: 04/29/2020
Date Data Arrived at EDR: 05/05/2020
Date Made Active in Reports: 07/17/2020
Number of Days to Update: 73

Source: Kern County Environment Health Services Department
Telephone: 661-862-8700
Last EDR Contact: 07/28/2020
Next Scheduled EDR Contact: 11/16/2020
Data Release Frequency: Quarterly

KINGS COUNTY:

CUPA KINGS: CUPA Facility List

A listing of sites included in the county's Certified Unified Program Agency database. California's Secretary for Environmental Protection established the unified hazardous materials and hazardous waste regulatory program as required by chapter 6.11 of the California Health and Safety Code. The Unified Program consolidates the administration, permits, inspections, and enforcement activities.

Date of Government Version: 05/11/2020
Date Data Arrived at EDR: 05/12/2020
Date Made Active in Reports: 07/27/2020
Number of Days to Update: 76

Source: Kings County Department of Public Health
Telephone: 559-584-1411
Last EDR Contact: 08/21/2020
Next Scheduled EDR Contact: 11/30/2020
Data Release Frequency: Varies

LAKE COUNTY:

GOVERNMENT RECORDS SEARCHED / DATA CURRENCY TRACKING

CUPA LAKE: CUPA Facility List Cupa facility list

Date of Government Version: 04/20/2020
Date Data Arrived at EDR: 04/28/2020
Date Made Active in Reports: 07/14/2020
Number of Days to Update: 77

Source: Lake County Environmental Health
Telephone: 707-263-1164
Last EDR Contact: 07/08/2020
Next Scheduled EDR Contact: 10/26/2020
Data Release Frequency: Varies

LASSEN COUNTY:

CUPA LASSEN: CUPA Facility List Cupa facility list

Date of Government Version: 01/30/2020
Date Data Arrived at EDR: 01/31/2020
Date Made Active in Reports: 04/09/2020
Number of Days to Update: 69

Source: Lassen County Environmental Health
Telephone: 530-251-8528
Last EDR Contact: 08/11/2020
Next Scheduled EDR Contact: 11/02/2020
Data Release Frequency: Varies

LOS ANGELES COUNTY:

AOCONCERN: Key Areas of Concerns in Los Angeles County

San Gabriel Valley areas where VOC contamination is at or above the MCL as designated by region 9 EPA office. Date of Government Version: 3/30/2009 Exide Site area is a cleanup plan of lead-impacted soil surrounding the former Exide Facility as designated by the DTSC. Date of Government Version: 7/17/2017

Date of Government Version: 03/30/2009
Date Data Arrived at EDR: 03/31/2009
Date Made Active in Reports: 10/23/2009
Number of Days to Update: 206

Source: N/A
Telephone: N/A
Last EDR Contact: 09/10/2020
Next Scheduled EDR Contact: 12/28/2020
Data Release Frequency: No Update Planned

HMS LOS ANGELES: HMS: Street Number List

Industrial Waste and Underground Storage Tank Sites.

Date of Government Version: 07/06/2020
Date Data Arrived at EDR: 07/10/2020
Date Made Active in Reports: 09/28/2020
Number of Days to Update: 80

Source: Department of Public Works
Telephone: 626-458-3517
Last EDR Contact: 06/30/2020
Next Scheduled EDR Contact: 10/19/2020
Data Release Frequency: Semi-Annually

LF LOS ANGELES: List of Solid Waste Facilities Solid Waste Facilities in Los Angeles County.

Date of Government Version: 07/13/2020
Date Data Arrived at EDR: 07/13/2020
Date Made Active in Reports: 09/29/2020
Number of Days to Update: 78

Source: La County Department of Public Works
Telephone: 818-458-5185
Last EDR Contact: 07/13/2020
Next Scheduled EDR Contact: 10/26/2020
Data Release Frequency: Varies

LF LOS ANGELES CITY: City of Los Angeles Landfills

Landfills owned and maintained by the City of Los Angeles.

Date of Government Version: 01/01/2019
Date Data Arrived at EDR: 01/15/2019
Date Made Active in Reports: 03/07/2019
Number of Days to Update: 51

Source: Engineering & Construction Division
Telephone: 213-473-7869
Last EDR Contact: 07/08/2020
Next Scheduled EDR Contact: 10/26/2020
Data Release Frequency: Varies

GOVERNMENT RECORDS SEARCHED / DATA CURRENCY TRACKING

LOS ANGELES AST: Active & Inactive AST Inventory

A listing of active & inactive above ground petroleum storage tank site locations, located in the City of Los Angeles.

Date of Government Version: 06/01/2019	Source: Los Angeles Fire Department
Date Data Arrived at EDR: 06/25/2019	Telephone: 213-978-3800
Date Made Active in Reports: 08/22/2019	Last EDR Contact: 09/25/2020
Number of Days to Update: 58	Next Scheduled EDR Contact: 01/04/2021
	Data Release Frequency: Varies

LOS ANGELES CO LF METHANE: Methane Producing Landfills

This data was created on April 30, 2012 to represent known disposal sites in Los Angeles County that may produce and emanate methane gas. The shapefile contains disposal sites within Los Angeles County that once accepted degradable refuse material. Information used to create this data was extracted from a landfill survey performed by County Engineers (Major Waste System Map, 1973) as well as historical records from CalRecycle, Regional Water Quality Control Board, and Los Angeles County Department of Public Health

Date of Government Version: 04/30/2012	Source: Los Angeles County Department of Public Works
Date Data Arrived at EDR: 04/17/2019	Telephone: 626-458-6973
Date Made Active in Reports: 05/29/2019	Last EDR Contact: 08/11/2020
Number of Days to Update: 42	Next Scheduled EDR Contact: 10/26/2020
	Data Release Frequency: No Update Planned

LOS ANGELES HM: Active & Inactive Hazardous Materials Inventory

A listing of active & inactive hazardous materials facility locations, located in the City of Los Angeles.

Date of Government Version: 06/01/2019	Source: Los Angeles Fire Department
Date Data Arrived at EDR: 06/25/2019	Telephone: 213-978-3800
Date Made Active in Reports: 08/22/2019	Last EDR Contact: 09/25/2020
Number of Days to Update: 58	Next Scheduled EDR Contact: 01/04/2021
	Data Release Frequency: Varies

LOS ANGELES UST: Active & Inactive UST Inventory

A listing of active & inactive underground storage tank site locations and underground storage tank historical sites, located in the City of Los Angeles.

Date of Government Version: 06/01/2019	Source: Los Angeles Fire Department
Date Data Arrived at EDR: 06/25/2019	Telephone: 213-978-3800
Date Made Active in Reports: 08/22/2019	Last EDR Contact: 09/25/2020
Number of Days to Update: 58	Next Scheduled EDR Contact: 01/04/2021
	Data Release Frequency: Varies

SITE MIT LOS ANGELES: Site Mitigation List

Industrial sites that have had some sort of spill or complaint.

Date of Government Version: 03/25/2020	Source: Community Health Services
Date Data Arrived at EDR: 04/14/2020	Telephone: 323-890-7806
Date Made Active in Reports: 07/01/2020	Last EDR Contact: 07/17/2020
Number of Days to Update: 78	Next Scheduled EDR Contact: 10/26/2020
	Data Release Frequency: Annually

UST EL SEGUNDO: City of El Segundo Underground Storage Tank

Underground storage tank sites located in El Segundo city.

Date of Government Version: 01/21/2017	Source: City of El Segundo Fire Department
Date Data Arrived at EDR: 04/19/2017	Telephone: 310-524-2236
Date Made Active in Reports: 05/10/2017	Last EDR Contact: 07/08/2020
Number of Days to Update: 21	Next Scheduled EDR Contact: 10/26/2020
	Data Release Frequency: No Update Planned

GOVERNMENT RECORDS SEARCHED / DATA CURRENCY TRACKING

UST LONG BEACH: City of Long Beach Underground Storage Tank
Underground storage tank sites located in the city of Long Beach.

Date of Government Version: 04/22/2019	Source: City of Long Beach Fire Department
Date Data Arrived at EDR: 04/23/2019	Telephone: 562-570-2563
Date Made Active in Reports: 06/27/2019	Last EDR Contact: 07/14/2020
Number of Days to Update: 65	Next Scheduled EDR Contact: 11/02/2020
	Data Release Frequency: Varies

UST TORRANCE: City of Torrance Underground Storage Tank
Underground storage tank sites located in the city of Torrance.

Date of Government Version: 06/27/2019	Source: City of Torrance Fire Department
Date Data Arrived at EDR: 07/30/2019	Telephone: 310-618-2973
Date Made Active in Reports: 10/02/2019	Last EDR Contact: 07/14/2020
Number of Days to Update: 64	Next Scheduled EDR Contact: 11/02/2020
	Data Release Frequency: Semi-Annually

MADERA COUNTY:

CUPA MADERA: CUPA Facility List

A listing of sites included in the county's Certified Unified Program Agency database. California's Secretary for Environmental Protection established the unified hazardous materials and hazardous waste regulatory program as required by chapter 6.11 of the California Health and Safety Code. The Unified Program consolidates the administration, permits, inspections, and enforcement activities.

Date of Government Version: 02/24/2020	Source: Madera County Environmental Health
Date Data Arrived at EDR: 02/25/2020	Telephone: 559-675-7823
Date Made Active in Reports: 05/07/2020	Last EDR Contact: 08/04/2020
Number of Days to Update: 72	Next Scheduled EDR Contact: 11/30/2020
	Data Release Frequency: Varies

MARIN COUNTY:

UST MARIN: Underground Storage Tank Sites
Currently permitted USTs in Marin County.

Date of Government Version: 09/26/2018	Source: Public Works Department Waste Management
Date Data Arrived at EDR: 10/04/2018	Telephone: 415-473-6647
Date Made Active in Reports: 11/02/2018	Last EDR Contact: 09/23/2020
Number of Days to Update: 29	Next Scheduled EDR Contact: 01/11/2021
	Data Release Frequency: Semi-Annually

MERCED COUNTY:

CUPA MERCED: CUPA Facility List
CUPA facility list.

Date of Government Version: 07/28/2020	Source: Merced County Environmental Health
Date Data Arrived at EDR: 07/30/2020	Telephone: 209-381-1094
Date Made Active in Reports: 07/31/2020	Last EDR Contact: 07/24/2020
Number of Days to Update: 1	Next Scheduled EDR Contact: 11/30/2020
	Data Release Frequency: Varies

MONO COUNTY:

GOVERNMENT RECORDS SEARCHED / DATA CURRENCY TRACKING

CUPA MONO: CUPA Facility List CUPA Facility List

Date of Government Version: 05/15/2020
Date Data Arrived at EDR: 06/02/2020
Date Made Active in Reports: 08/14/2020
Number of Days to Update: 73

Source: Mono County Health Department
Telephone: 760-932-5580
Last EDR Contact: 08/19/2020
Next Scheduled EDR Contact: 12/07/2020
Data Release Frequency: Varies

MONTEREY COUNTY:

CUPA MONTEREY: CUPA Facility Listing

CUPA Program listing from the Environmental Health Division.

Date of Government Version: 07/13/2020
Date Data Arrived at EDR: 07/15/2020
Date Made Active in Reports: 07/31/2020
Number of Days to Update: 16

Source: Monterey County Health Department
Telephone: 831-796-1297
Last EDR Contact: 09/23/2020
Next Scheduled EDR Contact: 01/11/2021
Data Release Frequency: Varies

NAPA COUNTY:

LUST NAPA: Sites With Reported Contamination

A listing of leaking underground storage tank sites located in Napa county.

Date of Government Version: 01/09/2017
Date Data Arrived at EDR: 01/11/2017
Date Made Active in Reports: 03/02/2017
Number of Days to Update: 50

Source: Napa County Department of Environmental Management
Telephone: 707-253-4269
Last EDR Contact: 08/19/2020
Next Scheduled EDR Contact: 12/07/2020
Data Release Frequency: No Update Planned

UST NAPA: Closed and Operating Underground Storage Tank Sites

Underground storage tank sites located in Napa county.

Date of Government Version: 09/05/2019
Date Data Arrived at EDR: 09/09/2019
Date Made Active in Reports: 10/31/2019
Number of Days to Update: 52

Source: Napa County Department of Environmental Management
Telephone: 707-253-4269
Last EDR Contact: 08/19/2020
Next Scheduled EDR Contact: 12/07/2020
Data Release Frequency: No Update Planned

NEVADA COUNTY:

CUPA NEVADA: CUPA Facility List

CUPA facility list.

Date of Government Version: 05/06/2020
Date Data Arrived at EDR: 05/07/2020
Date Made Active in Reports: 07/24/2020
Number of Days to Update: 78

Source: Community Development Agency
Telephone: 530-265-1467
Last EDR Contact: 07/21/2020
Next Scheduled EDR Contact: 11/09/2020
Data Release Frequency: Varies

ORANGE COUNTY:

IND_SITE ORANGE: List of Industrial Site Cleanups

Petroleum and non-petroleum spills.

GOVERNMENT RECORDS SEARCHED / DATA CURRENCY TRACKING

Date of Government Version: 05/01/2020
Date Data Arrived at EDR: 05/08/2020
Date Made Active in Reports: 07/24/2020
Number of Days to Update: 77

Source: Health Care Agency
Telephone: 714-834-3446
Last EDR Contact: 07/31/2020
Next Scheduled EDR Contact: 11/16/2020
Data Release Frequency: Annually

LUST ORANGE: List of Underground Storage Tank Cleanups
Orange County Underground Storage Tank Cleanups (LUST).

Date of Government Version: 05/01/2020
Date Data Arrived at EDR: 05/08/2020
Date Made Active in Reports: 07/24/2020
Number of Days to Update: 77

Source: Health Care Agency
Telephone: 714-834-3446
Last EDR Contact: 07/31/2020
Next Scheduled EDR Contact: 11/16/2020
Data Release Frequency: Quarterly

UST ORANGE: List of Underground Storage Tank Facilities
Orange County Underground Storage Tank Facilities (UST).

Date of Government Version: 05/01/2020
Date Data Arrived at EDR: 05/05/2020
Date Made Active in Reports: 07/17/2020
Number of Days to Update: 73

Source: Health Care Agency
Telephone: 714-834-3446
Last EDR Contact: 08/03/2020
Next Scheduled EDR Contact: 11/16/2020
Data Release Frequency: Quarterly

PLACER COUNTY:

MS PLACER: Master List of Facilities

List includes aboveground tanks, underground tanks and cleanup sites.

Date of Government Version: 06/08/2020
Date Data Arrived at EDR: 06/10/2020
Date Made Active in Reports: 08/24/2020
Number of Days to Update: 75

Source: Placer County Health and Human Services
Telephone: 530-745-2363
Last EDR Contact: 08/25/2020
Next Scheduled EDR Contact: 12/14/2020
Data Release Frequency: Semi-Annually

PLUMAS COUNTY:

CUPA PLUMAS: CUPA Facility List

Plumas County CUPA Program facilities.

Date of Government Version: 03/31/2019
Date Data Arrived at EDR: 04/23/2019
Date Made Active in Reports: 06/26/2019
Number of Days to Update: 64

Source: Plumas County Environmental Health
Telephone: 530-283-6355
Last EDR Contact: 07/14/2020
Next Scheduled EDR Contact: 11/02/2020
Data Release Frequency: Varies

RIVERSIDE COUNTY:

LUST RIVERSIDE: Listing of Underground Tank Cleanup Sites
Riverside County Underground Storage Tank Cleanup Sites (LUST).

Date of Government Version: 03/10/2020
Date Data Arrived at EDR: 03/11/2020
Date Made Active in Reports: 05/20/2020
Number of Days to Update: 70

Source: Department of Environmental Health
Telephone: 951-358-5055
Last EDR Contact: 09/15/2020
Next Scheduled EDR Contact: 12/28/2020
Data Release Frequency: Quarterly

GOVERNMENT RECORDS SEARCHED / DATA CURRENCY TRACKING

UST RIVERSIDE: Underground Storage Tank Tank List

Underground storage tank sites located in Riverside county.

Date of Government Version: 03/10/2020
Date Data Arrived at EDR: 03/11/2020
Date Made Active in Reports: 05/20/2020
Number of Days to Update: 70

Source: Department of Environmental Health
Telephone: 951-358-5055
Last EDR Contact: 09/10/2020
Next Scheduled EDR Contact: 12/28/2020
Data Release Frequency: Quarterly

SACRAMENTO COUNTY:

CS SACRAMENTO: Toxic Site Clean-Up List

List of sites where unauthorized releases of potentially hazardous materials have occurred.

Date of Government Version: 02/18/2020
Date Data Arrived at EDR: 03/31/2020
Date Made Active in Reports: 06/15/2020
Number of Days to Update: 76

Source: Sacramento County Environmental Management
Telephone: 916-875-8406
Last EDR Contact: 07/02/2020
Next Scheduled EDR Contact: 10/12/2020
Data Release Frequency: Quarterly

ML SACRAMENTO: Master Hazardous Materials Facility List

Any business that has hazardous materials on site - hazardous material storage sites, underground storage tanks, waste generators.

Date of Government Version: 02/24/2020
Date Data Arrived at EDR: 03/31/2020
Date Made Active in Reports: 06/17/2020
Number of Days to Update: 78

Source: Sacramento County Environmental Management
Telephone: 916-875-8406
Last EDR Contact: 07/02/2020
Next Scheduled EDR Contact: 10/12/2020
Data Release Frequency: Quarterly

SAN BENITO COUNTY:

CUPA SAN BENITO: CUPA Facility List

Cupa facility list

Date of Government Version: 04/24/2020
Date Data Arrived at EDR: 04/28/2020
Date Made Active in Reports: 07/13/2020
Number of Days to Update: 76

Source: San Benito County Environmental Health
Telephone: N/A
Last EDR Contact: 07/28/2020
Next Scheduled EDR Contact: 11/16/2020
Data Release Frequency: Varies

SAN BERNARDINO COUNTY:

PERMITS SAN BERNARDINO: Hazardous Material Permits

This listing includes underground storage tanks, medical waste handlers/generators, hazardous materials handlers, hazardous waste generators, and waste oil generators/handlers.

Date of Government Version: 02/25/2020
Date Data Arrived at EDR: 02/26/2020
Date Made Active in Reports: 05/07/2020
Number of Days to Update: 71

Source: San Bernardino County Fire Department Hazardous Materials Division
Telephone: 909-387-3041
Last EDR Contact: 07/28/2020
Next Scheduled EDR Contact: 11/16/2020
Data Release Frequency: Quarterly

SAN DIEGO COUNTY:

GOVERNMENT RECORDS SEARCHED / DATA CURRENCY TRACKING

HMMD SAN DIEGO: Hazardous Materials Management Division Database

The database includes: HE58 - This report contains the business name, site address, business phone number, establishment 'H' permit number, type of permit, and the business status. HE17 - In addition to providing the same information provided in the HE58 listing, HE17 provides inspection dates, violations received by the establishment, hazardous waste generated, the quantity, method of storage, treatment/disposal of waste and the hauler, and information on underground storage tanks. Unauthorized Release List - Includes a summary of environmental contamination cases in San Diego County (underground tank cases, non-tank cases, groundwater contamination, and soil contamination are included.)

Date of Government Version: 06/01/2020
Date Data Arrived at EDR: 06/02/2020
Date Made Active in Reports: 08/14/2020
Number of Days to Update: 73

Source: Hazardous Materials Management Division
Telephone: 619-338-2268
Last EDR Contact: 08/31/2020
Next Scheduled EDR Contact: 12/14/2020
Data Release Frequency: Quarterly

LF SAN DIEGO: Solid Waste Facilities

San Diego County Solid Waste Facilities.

Date of Government Version: 04/18/2018
Date Data Arrived at EDR: 04/24/2018
Date Made Active in Reports: 06/19/2018
Number of Days to Update: 56

Source: Department of Health Services
Telephone: 619-338-2209
Last EDR Contact: 07/14/2020
Next Scheduled EDR Contact: 11/02/2020
Data Release Frequency: Varies

SAN DIEGO CO LOP: Local Oversight Program Listing

A listing of all LOP release sites that are or were under the County of San Diego's jurisdiction. Included are closed or transferred cases, open cases, and cases that did not have a case type indicated. The cases without a case type are mostly complaints; however, some of them could be LOP cases.

Date of Government Version: 07/14/2020
Date Data Arrived at EDR: 07/16/2020
Date Made Active in Reports: 09/29/2020
Number of Days to Update: 75

Source: Department of Environmental Health
Telephone: 858-505-6874
Last EDR Contact: 07/14/2020
Next Scheduled EDR Contact: 11/02/2020
Data Release Frequency: Varies

SAN DIEGO CO SAM: Environmental Case Listing

The listing contains all underground tank release cases and projects pertaining to properties contaminated with hazardous substances that are actively under review by the Site Assessment and Mitigation Program.

Date of Government Version: 03/23/2010
Date Data Arrived at EDR: 06/15/2010
Date Made Active in Reports: 07/09/2010
Number of Days to Update: 24

Source: San Diego County Department of Environmental Health
Telephone: 619-338-2371
Last EDR Contact: 08/25/2020
Next Scheduled EDR Contact: 12/14/2020
Data Release Frequency: No Update Planned

SAN FRANCISCO COUNTY:

LUST SAN FRANCISCO: Local Oversight Facilities

A listing of leaking underground storage tank sites located in San Francisco county.

Date of Government Version: 09/19/2008
Date Data Arrived at EDR: 09/19/2008
Date Made Active in Reports: 09/29/2008
Number of Days to Update: 10

Source: Department Of Public Health San Francisco County
Telephone: 415-252-3920
Last EDR Contact: 07/28/2020
Next Scheduled EDR Contact: 11/16/2020
Data Release Frequency: No Update Planned

UST SAN FRANCISCO: Underground Storage Tank Information

Underground storage tank sites located in San Francisco county.

GOVERNMENT RECORDS SEARCHED / DATA CURRENCY TRACKING

Date of Government Version: 05/04/2020
Date Data Arrived at EDR: 05/06/2020
Date Made Active in Reports: 07/17/2020
Number of Days to Update: 72

Source: Department of Public Health
Telephone: 415-252-3920
Last EDR Contact: 07/28/2020
Next Scheduled EDR Contact: 11/16/2020
Data Release Frequency: Quarterly

SAN JOAQUIN COUNTY:

UST SAN JOAQUIN: San Joaquin Co. UST

A listing of underground storage tank locations in San Joaquin county.

Date of Government Version: 06/22/2018
Date Data Arrived at EDR: 06/26/2018
Date Made Active in Reports: 07/11/2018
Number of Days to Update: 15

Source: Environmental Health Department
Telephone: N/A
Last EDR Contact: 09/10/2020
Next Scheduled EDR Contact: 12/28/2020
Data Release Frequency: Semi-Annually

SAN LUIS OBISPO COUNTY:

CUPA SAN LUIS OBISPO: CUPA Facility List Cupa Facility List.

Date of Government Version: 05/08/2020
Date Data Arrived at EDR: 05/08/2020
Date Made Active in Reports: 08/03/2020
Number of Days to Update: 87

Source: San Luis Obispo County Public Health Department
Telephone: 805-781-5596
Last EDR Contact: 08/11/2020
Next Scheduled EDR Contact: 11/30/2020
Data Release Frequency: Varies

SAN MATEO COUNTY:

BI SAN MATEO: Business Inventory

List includes Hazardous Materials Business Plan, hazardous waste generators, and underground storage tanks.

Date of Government Version: 02/20/2020
Date Data Arrived at EDR: 02/20/2020
Date Made Active in Reports: 04/24/2020
Number of Days to Update: 64

Source: San Mateo County Environmental Health Services Division
Telephone: 650-363-1921
Last EDR Contact: 09/11/2020
Next Scheduled EDR Contact: 12/21/2020
Data Release Frequency: Annually

LUST SAN MATEO: Fuel Leak List

A listing of leaking underground storage tank sites located in San Mateo county.

Date of Government Version: 03/29/2019
Date Data Arrived at EDR: 03/29/2019
Date Made Active in Reports: 05/29/2019
Number of Days to Update: 61

Source: San Mateo County Environmental Health Services Division
Telephone: 650-363-1921
Last EDR Contact: 09/01/2020
Next Scheduled EDR Contact: 12/21/2020
Data Release Frequency: Semi-Annually

SANTA BARBARA COUNTY:

CUPA SANTA BARBARA: CUPA Facility Listing

CUPA Program Listing from the Environmental Health Services division.

Date of Government Version: 09/08/2011
Date Data Arrived at EDR: 09/09/2011
Date Made Active in Reports: 10/07/2011
Number of Days to Update: 28

Source: Santa Barbara County Public Health Department
Telephone: 805-686-8167
Last EDR Contact: 08/11/2020
Next Scheduled EDR Contact: 11/30/2020
Data Release Frequency: No Update Planned

SANTA CLARA COUNTY:

GOVERNMENT RECORDS SEARCHED / DATA CURRENCY TRACKING

CUPA SANTA CLARA: Cupa Facility List Cupa facility list

Date of Government Version: 05/08/2020
Date Data Arrived at EDR: 05/12/2020
Date Made Active in Reports: 07/27/2020
Number of Days to Update: 76

Source: Department of Environmental Health
Telephone: 408-918-1973
Last EDR Contact: 08/11/2020
Next Scheduled EDR Contact: 11/30/2020
Data Release Frequency: Varies

HIST LUST SANTA CLARA: HIST LUST - Fuel Leak Site Activity Report

A listing of open and closed leaking underground storage tanks. This listing is no longer updated by the county. Leaking underground storage tanks are now handled by the Department of Environmental Health.

Date of Government Version: 03/29/2005
Date Data Arrived at EDR: 03/30/2005
Date Made Active in Reports: 04/21/2005
Number of Days to Update: 22

Source: Santa Clara Valley Water District
Telephone: 408-265-2600
Last EDR Contact: 03/23/2009
Next Scheduled EDR Contact: 06/22/2009
Data Release Frequency: No Update Planned

LUST SANTA CLARA: LOP Listing

A listing of leaking underground storage tanks located in Santa Clara county.

Date of Government Version: 03/03/2014
Date Data Arrived at EDR: 03/05/2014
Date Made Active in Reports: 03/18/2014
Number of Days to Update: 13

Source: Department of Environmental Health
Telephone: 408-918-3417
Last EDR Contact: 08/19/2020
Next Scheduled EDR Contact: 12/07/2020
Data Release Frequency: No Update Planned

SAN JOSE HAZMAT: Hazardous Material Facilities

Hazardous material facilities, including underground storage tank sites.

Date of Government Version: 04/22/2020
Date Data Arrived at EDR: 04/24/2020
Date Made Active in Reports: 05/07/2020
Number of Days to Update: 13

Source: City of San Jose Fire Department
Telephone: 408-535-7694
Last EDR Contact: 07/28/2020
Next Scheduled EDR Contact: 11/16/2020
Data Release Frequency: Annually

SANTA CRUZ COUNTY:

CUPA SANTA CRUZ: CUPA Facility List CUPA facility listing.

Date of Government Version: 01/21/2017
Date Data Arrived at EDR: 02/22/2017
Date Made Active in Reports: 05/23/2017
Number of Days to Update: 90

Source: Santa Cruz County Environmental Health
Telephone: 831-464-2761
Last EDR Contact: 08/11/2020
Next Scheduled EDR Contact: 11/30/2020
Data Release Frequency: Varies

SHASTA COUNTY:

CUPA SHASTA: CUPA Facility List Cupa Facility List.

Date of Government Version: 06/15/2017
Date Data Arrived at EDR: 06/19/2017
Date Made Active in Reports: 08/09/2017
Number of Days to Update: 51

Source: Shasta County Department of Resource Management
Telephone: 530-225-5789
Last EDR Contact: 08/11/2020
Next Scheduled EDR Contact: 11/30/2020
Data Release Frequency: Varies

SOLANO COUNTY:

GOVERNMENT RECORDS SEARCHED / DATA CURRENCY TRACKING

LUST SOLANO: Leaking Underground Storage Tanks

A listing of leaking underground storage tank sites located in Solano county.

Date of Government Version: 06/04/2019
Date Data Arrived at EDR: 06/06/2019
Date Made Active in Reports: 08/13/2019
Number of Days to Update: 68

Source: Solano County Department of Environmental Management
Telephone: 707-784-6770
Last EDR Contact: 08/25/2020
Next Scheduled EDR Contact: 12/14/2020
Data Release Frequency: Quarterly

UST SOLANO: Underground Storage Tanks

Underground storage tank sites located in Solano county.

Date of Government Version: 08/25/2020
Date Data Arrived at EDR: 08/26/2020
Date Made Active in Reports: 09/16/2020
Number of Days to Update: 21

Source: Solano County Department of Environmental Management
Telephone: 707-784-6770
Last EDR Contact: 08/25/2020
Next Scheduled EDR Contact: 12/14/2020
Data Release Frequency: Quarterly

SONOMA COUNTY:

CUPA SONOMA: Cupa Facility List

Cupa Facility list

Date of Government Version: 07/07/2020
Date Data Arrived at EDR: 07/08/2020
Date Made Active in Reports: 09/25/2020
Number of Days to Update: 79

Source: County of Sonoma Fire & Emergency Services Department
Telephone: 707-565-1174
Last EDR Contact: 09/16/2020
Next Scheduled EDR Contact: 01/04/2021
Data Release Frequency: Varies

LUST SONOMA: Leaking Underground Storage Tank Sites

A listing of leaking underground storage tank sites located in Sonoma county.

Date of Government Version: 07/01/2020
Date Data Arrived at EDR: 07/02/2020
Date Made Active in Reports: 09/17/2020
Number of Days to Update: 77

Source: Department of Health Services
Telephone: 707-565-6565
Last EDR Contact: 09/16/2020
Next Scheduled EDR Contact: 01/04/2021
Data Release Frequency: Quarterly

STANISLAUS COUNTY:

CUPA STANISLAUS: CUPA Facility List

Cupa facility list

Date of Government Version: 02/04/2020
Date Data Arrived at EDR: 02/05/2020
Date Made Active in Reports: 04/15/2020
Number of Days to Update: 70

Source: Stanislaus County Department of Environmental Protection
Telephone: 209-525-6751
Last EDR Contact: 07/06/2020
Next Scheduled EDR Contact: 10/26/2020
Data Release Frequency: Varies

SUTTER COUNTY:

UST SUTTER: Underground Storage Tanks

Underground storage tank sites located in Sutter county.

Date of Government Version: 05/26/2020
Date Data Arrived at EDR: 05/28/2020
Date Made Active in Reports: 08/13/2020
Number of Days to Update: 77

Source: Sutter County Environmental Health Services
Telephone: 530-822-7500
Last EDR Contact: 08/25/2020
Next Scheduled EDR Contact: 12/14/2020
Data Release Frequency: Semi-Annually

TEHAMA COUNTY:

GOVERNMENT RECORDS SEARCHED / DATA CURRENCY TRACKING

CUPA TEHAMA: CUPA Facility List Cupa facilities

Date of Government Version: 05/18/2020
Date Data Arrived at EDR: 05/19/2020
Date Made Active in Reports: 07/31/2020
Number of Days to Update: 73

Source: Tehama County Department of Environmental Health
Telephone: 530-527-8020
Last EDR Contact: 08/11/2020
Next Scheduled EDR Contact: 11/16/2020
Data Release Frequency: Varies

TRINITY COUNTY:

CUPA TRINITY: CUPA Facility List Cupa facility list

Date of Government Version: 07/14/2020
Date Data Arrived at EDR: 07/16/2020
Date Made Active in Reports: 09/29/2020
Number of Days to Update: 75

Source: Department of Toxic Substances Control
Telephone: 760-352-0381
Last EDR Contact: 07/14/2020
Next Scheduled EDR Contact: 11/02/2020
Data Release Frequency: Varies

TULARE COUNTY:

CUPA TULARE: CUPA Facility List Cupa program facilities

Date of Government Version: 05/14/2020
Date Data Arrived at EDR: 05/15/2020
Date Made Active in Reports: 07/27/2020
Number of Days to Update: 73

Source: Tulare County Environmental Health Services Division
Telephone: 559-624-7400
Last EDR Contact: 08/06/2020
Next Scheduled EDR Contact: 11/16/2020
Data Release Frequency: Varies

TUOLUMNE COUNTY:

CUPA TUOLUMNE: CUPA Facility List Cupa facility list

Date of Government Version: 04/23/2018
Date Data Arrived at EDR: 04/25/2018
Date Made Active in Reports: 06/25/2018
Number of Days to Update: 61

Source: Division of Environmental Health
Telephone: 209-533-5633
Last EDR Contact: 07/14/2020
Next Scheduled EDR Contact: 11/02/2020
Data Release Frequency: Varies

VENTURA COUNTY:

BWT VENTURA: Business Plan, Hazardous Waste Producers, and Operating Underground Tanks The BWT list indicates by site address whether the Environmental Health Division has Business Plan (B), Waste Producer (W), and/or Underground Tank (T) information.

Date of Government Version: 03/26/2020
Date Data Arrived at EDR: 04/23/2020
Date Made Active in Reports: 07/09/2020
Number of Days to Update: 77

Source: Ventura County Environmental Health Division
Telephone: 805-654-2813
Last EDR Contact: 07/20/2020
Next Scheduled EDR Contact: 11/02/2020
Data Release Frequency: Quarterly

LF VENTURA: Inventory of Illegal Abandoned and Inactive Sites Ventura County Inventory of Closed, Illegal Abandoned, and Inactive Sites.

GOVERNMENT RECORDS SEARCHED / DATA CURRENCY TRACKING

Date of Government Version: 12/01/2011
Date Data Arrived at EDR: 12/01/2011
Date Made Active in Reports: 01/19/2012
Number of Days to Update: 49

Source: Environmental Health Division
Telephone: 805-654-2813
Last EDR Contact: 09/23/2020
Next Scheduled EDR Contact: 01/11/2021
Data Release Frequency: No Update Planned

LUST VENTURA: Listing of Underground Tank Cleanup Sites
Ventura County Underground Storage Tank Cleanup Sites (LUST).

Date of Government Version: 05/29/2008
Date Data Arrived at EDR: 06/24/2008
Date Made Active in Reports: 07/31/2008
Number of Days to Update: 37

Source: Environmental Health Division
Telephone: 805-654-2813
Last EDR Contact: 08/04/2020
Next Scheduled EDR Contact: 11/23/2020
Data Release Frequency: No Update Planned

MED WASTE VENTURA: Medical Waste Program List

To protect public health and safety and the environment from potential exposure to disease causing agents, the Environmental Health Division Medical Waste Program regulates the generation, handling, storage, treatment and disposal of medical waste throughout the County.

Date of Government Version: 03/26/2020
Date Data Arrived at EDR: 04/23/2020
Date Made Active in Reports: 07/09/2020
Number of Days to Update: 77

Source: Ventura County Resource Management Agency
Telephone: 805-654-2813
Last EDR Contact: 07/20/2020
Next Scheduled EDR Contact: 11/02/2020
Data Release Frequency: Quarterly

UST VENTURA: Underground Tank Closed Sites List

Ventura County Operating Underground Storage Tank Sites (UST)/Underground Tank Closed Sites List.

Date of Government Version: 05/26/2020
Date Data Arrived at EDR: 06/09/2020
Date Made Active in Reports: 08/20/2020
Number of Days to Update: 72

Source: Environmental Health Division
Telephone: 805-654-2813
Last EDR Contact: 09/08/2020
Next Scheduled EDR Contact: 12/21/2020
Data Release Frequency: Quarterly

YOLO COUNTY:

UST YOLO: Underground Storage Tank Comprehensive Facility Report

Underground storage tank sites located in Yolo county.

Date of Government Version: 06/23/2020
Date Data Arrived at EDR: 06/29/2020
Date Made Active in Reports: 09/15/2020
Number of Days to Update: 78

Source: Yolo County Department of Health
Telephone: 530-666-8646
Last EDR Contact: 09/23/2020
Next Scheduled EDR Contact: 01/11/2021
Data Release Frequency: Annually

YUBA COUNTY:

CUPA YUBA: CUPA Facility List

CUPA facility listing for Yuba County.

Date of Government Version: 04/27/2020
Date Data Arrived at EDR: 04/29/2020
Date Made Active in Reports: 07/17/2020
Number of Days to Update: 79

Source: Yuba County Environmental Health Department
Telephone: 530-749-7523
Last EDR Contact: 08/04/2020
Next Scheduled EDR Contact: 11/09/2020
Data Release Frequency: Varies

GOVERNMENT RECORDS SEARCHED / DATA CURRENCY TRACKING

OTHER DATABASE(S)

Depending on the geographic area covered by this report, the data provided in these specialty databases may or may not be complete. For example, the existence of wetlands information data in a specific report does not mean that all wetlands in the area covered by the report are included. Moreover, the absence of any reported wetlands information does not necessarily mean that wetlands do not exist in the area covered by the report.

CT MANIFEST: Hazardous Waste Manifest Data

Facility and manifest data. Manifest is a document that lists and tracks hazardous waste from the generator through transporters to a tsd facility.

Date of Government Version: 05/12/2020	Source: Department of Energy & Environmental Protection
Date Data Arrived at EDR: 05/12/2020	Telephone: 860-424-3375
Date Made Active in Reports: 07/27/2020	Last EDR Contact: 08/10/2020
Number of Days to Update: 76	Next Scheduled EDR Contact: 11/23/2020
	Data Release Frequency: No Update Planned

NJ MANIFEST: Manifest Information

Hazardous waste manifest information.

Date of Government Version: 12/31/2018	Source: Department of Environmental Protection
Date Data Arrived at EDR: 04/10/2019	Telephone: N/A
Date Made Active in Reports: 05/16/2019	Last EDR Contact: 07/09/2020
Number of Days to Update: 36	Next Scheduled EDR Contact: 10/19/2020
	Data Release Frequency: Annually

NY MANIFEST: Facility and Manifest Data

Manifest is a document that lists and tracks hazardous waste from the generator through transporters to a TSD facility.

Date of Government Version: 01/01/2019	Source: Department of Environmental Conservation
Date Data Arrived at EDR: 04/29/2020	Telephone: 518-402-8651
Date Made Active in Reports: 07/10/2020	Last EDR Contact: 07/31/2020
Number of Days to Update: 72	Next Scheduled EDR Contact: 11/09/2020
	Data Release Frequency: Quarterly

PA MANIFEST: Manifest Information

Hazardous waste manifest information.

Date of Government Version: 06/30/2018	Source: Department of Environmental Protection
Date Data Arrived at EDR: 07/19/2019	Telephone: 717-783-8990
Date Made Active in Reports: 09/10/2019	Last EDR Contact: 07/09/2020
Number of Days to Update: 53	Next Scheduled EDR Contact: 10/26/2020
	Data Release Frequency: Annually

RI MANIFEST: Manifest information

Hazardous waste manifest information

Date of Government Version: 12/31/2018	Source: Department of Environmental Management
Date Data Arrived at EDR: 10/02/2019	Telephone: 401-222-2797
Date Made Active in Reports: 12/10/2019	Last EDR Contact: 08/11/2020
Number of Days to Update: 69	Next Scheduled EDR Contact: 11/30/2020
	Data Release Frequency: Annually

WI MANIFEST: Manifest Information

Hazardous waste manifest information.

Date of Government Version: 05/31/2018	Source: Department of Natural Resources
Date Data Arrived at EDR: 06/19/2019	Telephone: N/A
Date Made Active in Reports: 09/03/2019	Last EDR Contact: 09/02/2020
Number of Days to Update: 76	Next Scheduled EDR Contact: 12/21/2020
	Data Release Frequency: Annually

GOVERNMENT RECORDS SEARCHED / DATA CURRENCY TRACKING

Oil/Gas Pipelines

Source: Endeavor Business Media

Petroleum Bundle (Crude Oil, Refined Products, Petrochemicals, Gas Liquids (LPG/NGL), and Specialty Gases (Miscellaneous)) N = Natural Gas Bundle (Natural Gas, Gas Liquids (LPG/NGL), and Specialty Gases (Miscellaneous)). This map includes information copyrighted by Endeavor Business Media. This information is provided on a best effort basis and Endeavor Business Media does not guarantee its accuracy nor warrant its fitness for any particular purpose. Such information has been reprinted with the permission of Endeavor Business Media.

Electric Power Transmission Line Data

Source: Endeavor Business Media

This map includes information copyrighted by Endeavor Business Media. This information is provided on a best effort basis and Endeavor Business Media does not guarantee its accuracy nor warrant its fitness for any particular purpose. Such information has been reprinted with the permission of Endeavor Business Media.

Sensitive Receptors: There are individuals deemed sensitive receptors due to their fragile immune systems and special sensitivity to environmental discharges. These sensitive receptors typically include the elderly, the sick, and children. While the location of all sensitive receptors cannot be determined, EDR indicates those buildings and facilities - schools, daycares, hospitals, medical centers, and nursing homes - where individuals who are sensitive receptors are likely to be located.

AHA Hospitals:

Source: American Hospital Association, Inc.

Telephone: 312-280-5991

The database includes a listing of hospitals based on the American Hospital Association's annual survey of hospitals.

Medical Centers: Provider of Services Listing

Source: Centers for Medicare & Medicaid Services

Telephone: 410-786-3000

A listing of hospitals with Medicare provider number, produced by Centers of Medicare & Medicaid Services, a federal agency within the U.S. Department of Health and Human Services.

Nursing Homes

Source: National Institutes of Health

Telephone: 301-594-6248

Information on Medicare and Medicaid certified nursing homes in the United States.

Public Schools

Source: National Center for Education Statistics

Telephone: 202-502-7300

The National Center for Education Statistics' primary database on elementary and secondary public education in the United States. It is a comprehensive, annual, national statistical database of all public elementary and secondary schools and school districts, which contains data that are comparable across all states.

Private Schools

Source: National Center for Education Statistics

Telephone: 202-502-7300

The National Center for Education Statistics' primary database on private school locations in the United States.

Daycare Centers: Licensed Facilities

Source: Department of Social Services

Telephone: 916-657-4041

Flood Zone Data: This data was obtained from the Federal Emergency Management Agency (FEMA). It depicts 100-year and 500-year flood zones as defined by FEMA. It includes the National Flood Hazard Layer (NFHL) which incorporates Flood Insurance Rate Map (FIRM) data and Q3 data from FEMA in areas not covered by NFHL.

Source: FEMA

Telephone: 877-336-2627

Date of Government Version: 2003, 2015

NWI: National Wetlands Inventory. This data, available in select counties across the country, was obtained by EDR in 2002, 2005 and 2010 from the U.S. Fish and Wildlife Service.

State Wetlands Data: Wetland Inventory

Source: Department of Fish and Wildlife

Telephone: 916-445-0411

GOVERNMENT RECORDS SEARCHED / DATA CURRENCY TRACKING

Current USGS 7.5 Minute Topographic Map
Source: U.S. Geological Survey

STREET AND ADDRESS INFORMATION

© 2015 TomTom North America, Inc. All rights reserved. This material is proprietary and the subject of copyright protection and other intellectual property rights owned by or licensed to Tele Atlas North America, Inc. The use of this material is subject to the terms of a license agreement. You will be held liable for any unauthorized copying or disclosure of this material.

GEOCHECK[®] - PHYSICAL SETTING SOURCE ADDENDUM

TARGET PROPERTY ADDRESS

CARNEGIE LIBRARY
412 WEST MINER STREET
YREKA, CA 96097

TARGET PROPERTY COORDINATES

Latitude (North): 41.732695 - 41° 43' 57.70"
Longitude (West): 122.638767 - 122° 38' 19.56"
Universal Transverse Mercator: Zone 10
UTM X (Meters): 530042.2
UTM Y (Meters): 4619948.5
Elevation: 2618 ft. above sea level

USGS TOPOGRAPHIC MAP

Target Property Map: 5603440 YREKA, CA
Version Date: 2012

Southeast Map: 5602338 MONTAGUE, CA
Version Date: 2012

EDR's GeoCheck Physical Setting Source Addendum is provided to assist the environmental professional in forming an opinion about the impact of potential contaminant migration.

Assessment of the impact of contaminant migration generally has two principle investigative components:

1. Groundwater flow direction, and
2. Groundwater flow velocity.

Groundwater flow direction may be impacted by surface topography, hydrology, hydrogeology, characteristics of the soil, and nearby wells. Groundwater flow velocity is generally impacted by the nature of the geologic strata.

GEOCHECK® - PHYSICAL SETTING SOURCE SUMMARY

GROUNDWATER FLOW DIRECTION INFORMATION

Groundwater flow direction for a particular site is best determined by a qualified environmental professional using site-specific well data. If such data is not reasonably ascertainable, it may be necessary to rely on other sources of information, such as surface topographic information, hydrologic information, hydrogeologic data collected on nearby properties, and regional groundwater flow information (from deep aquifers).

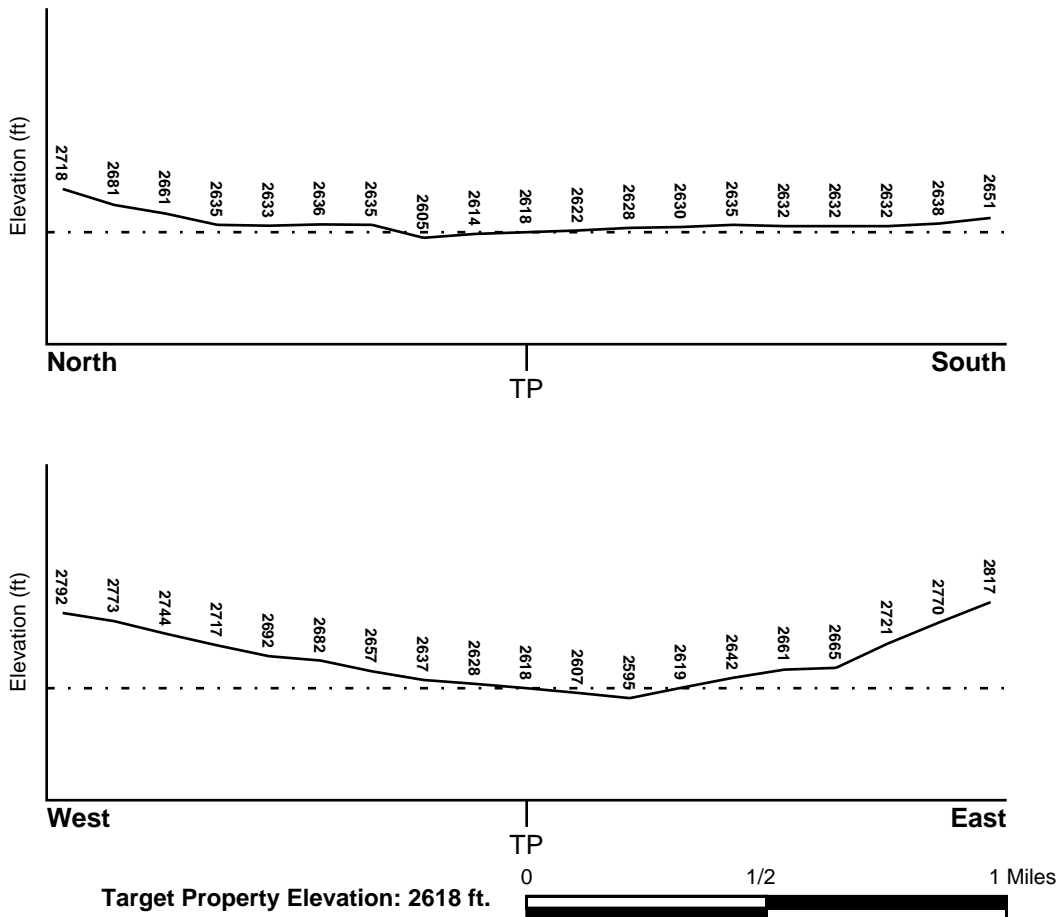
TOPOGRAPHIC INFORMATION

Surface topography may be indicative of the direction of surficial groundwater flow. This information can be used to assist the environmental professional in forming an opinion about the impact of nearby contaminated properties or, should contamination exist on the target property, what downgradient sites might be impacted.

TARGET PROPERTY TOPOGRAPHY

General Topographic Gradient: General ENE

SURROUNDING TOPOGRAPHY: ELEVATION PROFILES



Source: Topography has been determined from the USGS 7.5' Digital Elevation Model and should be evaluated on a relative (not an absolute) basis. Relative elevation information between sites of close proximity should be field verified.

GEOCHECK® - PHYSICAL SETTING SOURCE SUMMARY

HYDROLOGIC INFORMATION

Surface water can act as a hydrologic barrier to groundwater flow. Such hydrologic information can be used to assist the environmental professional in forming an opinion about the impact of nearby contaminated properties or, should contamination exist on the target property, what downgradient sites might be impacted.

Refer to the Physical Setting Source Map following this summary for hydrologic information (major waterways and bodies of water).

FEMA FLOOD ZONE

<u>Flood Plain Panel at Target Property</u>	<u>FEMA Source Type</u>
06093C1557D	FEMA FIRM Flood data
<u>Additional Panels in search area:</u>	<u>FEMA Source Type</u>
06093C1556D	FEMA FIRM Flood data
06093C1600D	FEMA FIRM Flood data
06093C1559D	FEMA FIRM Flood data

NATIONAL WETLAND INVENTORY

<u>NWI Quad at Target Property</u>	<u>NWI Electronic Data Coverage</u>
YREKA	YES - refer to the Overview Map and Detail Map

HYDROGEOLOGIC INFORMATION

Hydrogeologic information obtained by installation of wells on a specific site can often be an indicator of groundwater flow direction in the immediate area. Such hydrogeologic information can be used to assist the environmental professional in forming an opinion about the impact of nearby contaminated properties or, should contamination exist on the target property, what downgradient sites might be impacted.

Site-Specific Hydrogeological Data*:

Search Radius:	1.25 miles
Status:	Not found

AQUIFLOW®

Search Radius: 1.000 Mile.

EDR has developed the AQUIFLOW Information System to provide data on the general direction of groundwater flow at specific points. EDR has reviewed reports submitted by environmental professionals to regulatory authorities at select sites and has extracted the date of the report, groundwater flow direction as determined hydrogeologically, and the depth to water table.

<u>MAP ID</u>	<u>LOCATION FROM TP</u>	<u>GENERAL DIRECTION GROUNDWATER FLOW</u>
Not Reported		

GEOCHECK® - PHYSICAL SETTING SOURCE SUMMARY

GROUNDWATER FLOW VELOCITY INFORMATION

Groundwater flow velocity information for a particular site is best determined by a qualified environmental professional using site specific geologic and soil strata data. If such data are not reasonably ascertainable, it may be necessary to rely on other sources of information, including geologic age identification, rock stratigraphic unit and soil characteristics data collected on nearby properties and regional soil information. In general, contaminant plumes move more quickly through sandy-gravelly types of soils than silty-clayey types of soils.

GEOLOGIC INFORMATION IN GENERAL AREA OF TARGET PROPERTY

Geologic information can be used by the environmental professional in forming an opinion about the relative speed at which contaminant migration may be occurring.

ROCK STRATIGRAPHIC UNIT

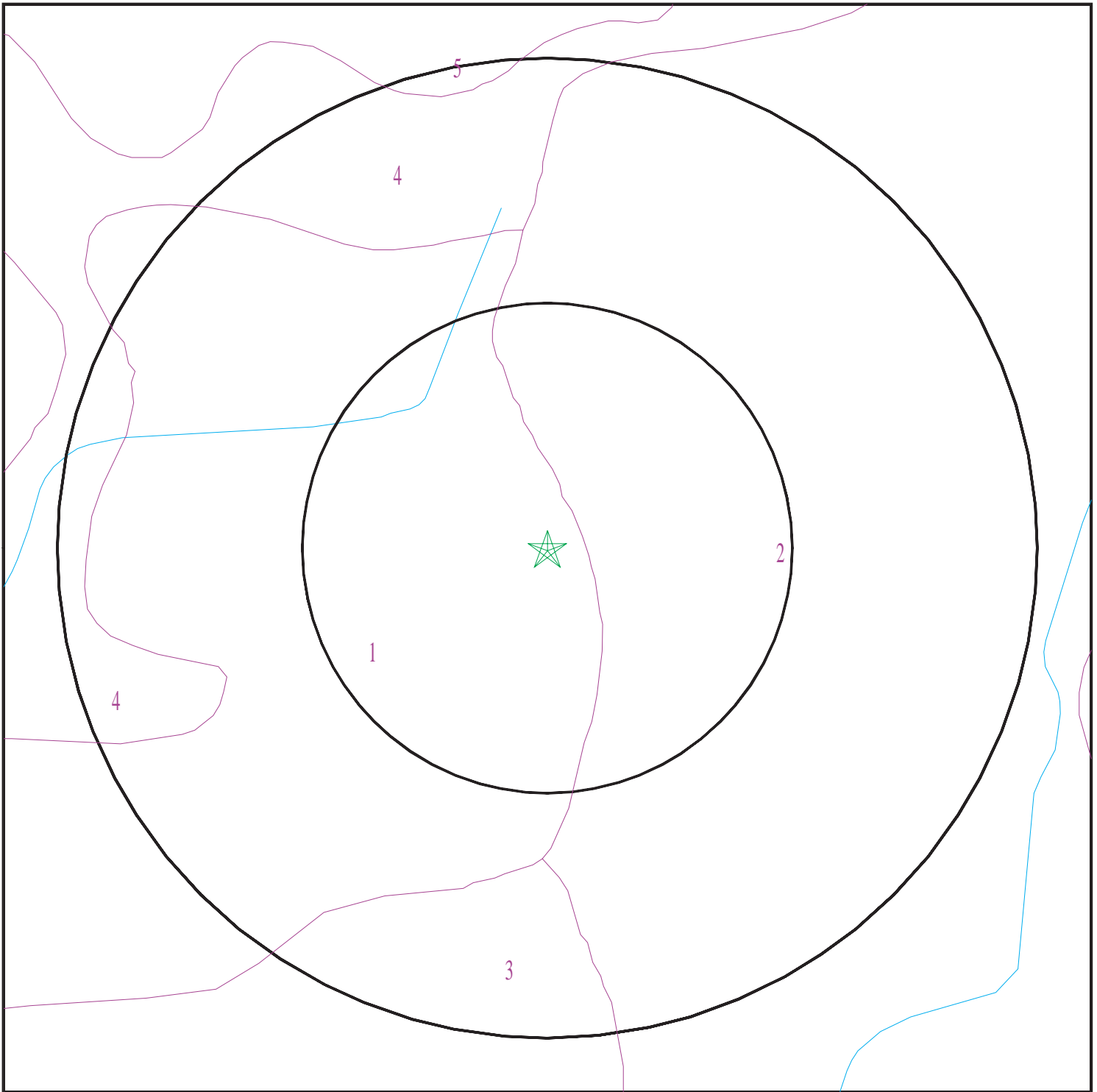
Era:	Mesozoic
System:	Triassic
Series:	Triassic and Permian
Code:	TrPe (<i>decoded above as Era, System & Series</i>)

GEOLOGIC AGE IDENTIFICATION

Category: Eugeosynclinal Deposits

Geologic Age and Rock Stratigraphic Unit Source: P.G. Schruben, R.E. Arndt and W.J. Bawiec, Geology of the Conterminous U.S. at 1:2,500,000 Scale - a digital representation of the 1974 P.B. King and H.M. Beikman Map, USGS Digital Data Series DDS - 11 (1994).

SSURGO SOIL MAP - 6212312.2s



- ★ Target Property
- SSURGO Soil
- Water



SITE NAME: Carnegie Library
ADDRESS: 412 West Miner Street
Yreka CA 96097
LAT/LONG: 41.732695 / 122.638767

CLIENT: Geocon Consultants, Inc.
CONTACT: Nicole Hastings-Bethel
INQUIRY #: 6212312.2s
DATE: October 01, 2020 9:46 pm

GEOCHECK® - PHYSICAL SETTING SOURCE SUMMARY

DOMINANT SOIL COMPOSITION IN GENERAL AREA OF TARGET PROPERTY

The U.S. Department of Agriculture's (USDA) Soil Conservation Service (SCS) leads the National Cooperative Soil Survey (NCSS) and is responsible for collecting, storing, maintaining and distributing soil survey information for privately owned lands in the United States. A soil map in a soil survey is a representation of soil patterns in a landscape. The following information is based on Soil Conservation Service SSURGO data.

Soil Map ID: 1

Soil Component Name: STONER

Soil Surface Texture: gravelly sandy loam

Hydrologic Group: Class B - Moderate infiltration rates. Deep and moderately deep, moderately well and well drained soils with moderately coarse textures.

Soil Drainage Class: Well drained

Hydric Status: Partially hydric

Corrosion Potential - Uncoated Steel: Moderate

Depth to Bedrock Min: > 0 inches

Depth to Watertable Min: > 0 inches

Soil Layer Information							
Layer	Boundary		Soil Texture Class	Classification		Saturated hydraulic conductivity micro m/sec	Soil Reaction (pH)
	Upper	Lower		AASHTO Group	Unified Soil		
1	0 inches	11 inches	gravelly sandy loam	Granular materials (35 pct. or less passing No. 200), Silty, or Clayey Gravel and Sand.	COARSE-GRAINED SOILS, Gravels, Gravels with fines, Silty Gravel	Max: 14 Min: 4	Max: 6.5 Min: 5.6
2	11 inches	35 inches	gravelly sandy loam	Granular materials (35 pct. or less passing No. 200), Silty, or Clayey Gravel and Sand.	COARSE-GRAINED SOILS, Gravels, Gravels with fines, Silty Gravel	Max: 14 Min: 4	Max: 6.5 Min: 5.6
3	35 inches	59 inches	very gravelly loam	Granular materials (35 pct. or less passing No. 200), Silty, or Clayey Gravel and Sand.	COARSE-GRAINED SOILS, Gravels, Gravels with fines, Silty Gravel	Max: 14 Min: 4	Max: 6.5 Min: 5.6

GEOCHECK® - PHYSICAL SETTING SOURCE SUMMARY

Soil Map ID: 2

Soil Component Name: DUMPS

Soil Surface Texture: fragmental material

Hydrologic Group: Class B - Moderate infiltration rates. Deep and moderately deep, moderately well and well drained soils with moderately coarse textures.

Soil Drainage Class: Excessively drained

Hydric Status: Partially hydric

Corrosion Potential - Uncoated Steel: Not Reported

Depth to Bedrock Min: > 0 inches

Depth to Watertable Min: > 0 inches

Soil Layer Information							
Layer	Boundary		Soil Texture Class	Classification		Saturated hydraulic conductivity micro m/sec	Soil Reaction (pH)
	Upper	Lower		AASHTO Group	Unified Soil		
1	0 inches	59 inches	fragmental material	Not reported	Not reported	Max: Min:	Max: Min:

Soil Map ID: 3

Soil Component Name: SALISBURY

Soil Surface Texture: gravelly clay loam

Hydrologic Group: Class C - Slow infiltration rates. Soils with layers impeding downward movement of water, or soils with moderately fine or fine textures.

Soil Drainage Class: Well drained

Hydric Status: Not hydric

Corrosion Potential - Uncoated Steel: High

Depth to Bedrock Min: > 0 inches

Depth to Watertable Min: > 0 inches

GEOCHECK® - PHYSICAL SETTING SOURCE SUMMARY

Soil Layer Information							
Layer	Boundary		Soil Texture Class	Classification		Saturated hydraulic conductivity micro m/sec	Soil Reaction (pH)
	Upper	Lower		AASHTO Group	Unified Soil		
1	0 inches	3 inches	gravelly clay loam	Silt-Clay Materials (more than 35 pct. passing No. 200), Clayey Soils.	Not reported	Max: 42 Min: 14	Max: 8.4 Min: 6.6
2	3 inches	24 inches	gravelly clay	Silt-Clay Materials (more than 35 pct. passing No. 200), Clayey Soils.	Not reported	Max: 42 Min: 14	Max: 8.4 Min: 6.6
3	24 inches	31 inches	indurated	Silt-Clay Materials (more than 35 pct. passing No. 200), Clayey Soils.	Not reported	Max: 42 Min: 14	Max: 8.4 Min: 6.6
4	31 inches	59 inches	stratified sand to stony sand	Silt-Clay Materials (more than 35 pct. passing No. 200), Clayey Soils.	Not reported	Max: 42 Min: 14	Max: 8.4 Min: 6.6

Soil Map ID: 4

Soil Component Name: STONER

Soil Surface Texture: gravelly sandy loam

Hydrologic Group: Class B - Moderate infiltration rates. Deep and moderately deep, moderately well and well drained soils with moderately coarse textures.

Soil Drainage Class: Well drained

Hydric Status: Partially hydric

Corrosion Potential - Uncoated Steel: Moderate

Depth to Bedrock Min: > 0 inches

Depth to Watertable Min: > 0 inches

GEOCHECK® - PHYSICAL SETTING SOURCE SUMMARY

Soil Layer Information							
Layer	Boundary		Soil Texture Class	Classification		Saturated hydraulic conductivity micro m/sec	Soil Reaction (pH)
	Upper	Lower		AASHTO Group	Unified Soil		
1	0 inches	11 inches	gravelly sandy loam	Granular materials (35 pct. or less passing No. 200), Silty, or Clayey Gravel and Sand.	COARSE-GRAINED SOILS, Gravels, Gravels with fines, Silty Gravel	Max: 14 Min: 4	Max: 6.5 Min: 5.6
2	11 inches	35 inches	gravelly sandy loam	Granular materials (35 pct. or less passing No. 200), Silty, or Clayey Gravel and Sand.	COARSE-GRAINED SOILS, Gravels, Gravels with fines, Silty Gravel	Max: 14 Min: 4	Max: 6.5 Min: 5.6
3	35 inches	59 inches	very gravelly loam	Granular materials (35 pct. or less passing No. 200), Silty, or Clayey Gravel and Sand.	COARSE-GRAINED SOILS, Gravels, Gravels with fines, Silty Gravel	Max: 14 Min: 4	Max: 6.5 Min: 5.6

Soil Map ID: 5

Soil Component Name: DUZEL

Soil Surface Texture: gravelly loam

Hydrologic Group: Class C - Slow infiltration rates. Soils with layers impeding downward movement of water, or soils with moderately fine or fine textures.

Soil Drainage Class: Well drained

Hydric Status: Not hydric

Corrosion Potential - Uncoated Steel: Moderate

Depth to Bedrock Min: > 0 inches

Depth to Watertable Min: > 0 inches

GEOCHECK® - PHYSICAL SETTING SOURCE SUMMARY

Soil Layer Information							
Layer	Boundary		Soil Texture Class	Classification		Saturated hydraulic conductivity micro m/sec	Soil Reaction (pH)
	Upper	Lower		AASHTO Group	Unified Soil		
1	0 inches	12 inches	gravelly loam	Silt-Clay Materials (more than 35 pct. passing No. 200), Silty Soils.	Not reported	Max: Min:	Max: Min:
2	12 inches	29 inches	gravelly loam	Silt-Clay Materials (more than 35 pct. passing No. 200), Silty Soils.	Not reported	Max: Min:	Max: Min:
3	29 inches	38 inches	very gravelly loam	Silt-Clay Materials (more than 35 pct. passing No. 200), Silty Soils.	Not reported	Max: Min:	Max: Min:
4	38 inches	42 inches	weathered bedrock	Silt-Clay Materials (more than 35 pct. passing No. 200), Silty Soils.	Not reported	Max: Min:	Max: Min:

LOCAL / REGIONAL WATER AGENCY RECORDS

EDR Local/Regional Water Agency records provide water well information to assist the environmental professional in assessing sources that may impact ground water flow direction, and in forming an opinion about the impact of contaminant migration on nearby drinking water wells.

WELL SEARCH DISTANCE INFORMATION

<u>DATABASE</u>	<u>SEARCH DISTANCE (miles)</u>
Federal USGS	1.000
Federal FRDS PWS	Nearest PWS within 1 mile
State Database	1.000

FEDERAL USGS WELL INFORMATION

<u>MAP ID</u>	<u>WELL ID</u>	<u>LOCATION FROM TP</u>

GEOCHECK® - PHYSICAL SETTING SOURCE SUMMARY

FEDERAL USGS WELL INFORMATION

<u>MAP ID</u>	<u>WELL ID</u>	<u>LOCATION FROM TP</u>
3	USGS40000195124	1/2 - 1 Mile NNE

FEDERAL FRDS PUBLIC WATER SUPPLY SYSTEM INFORMATION

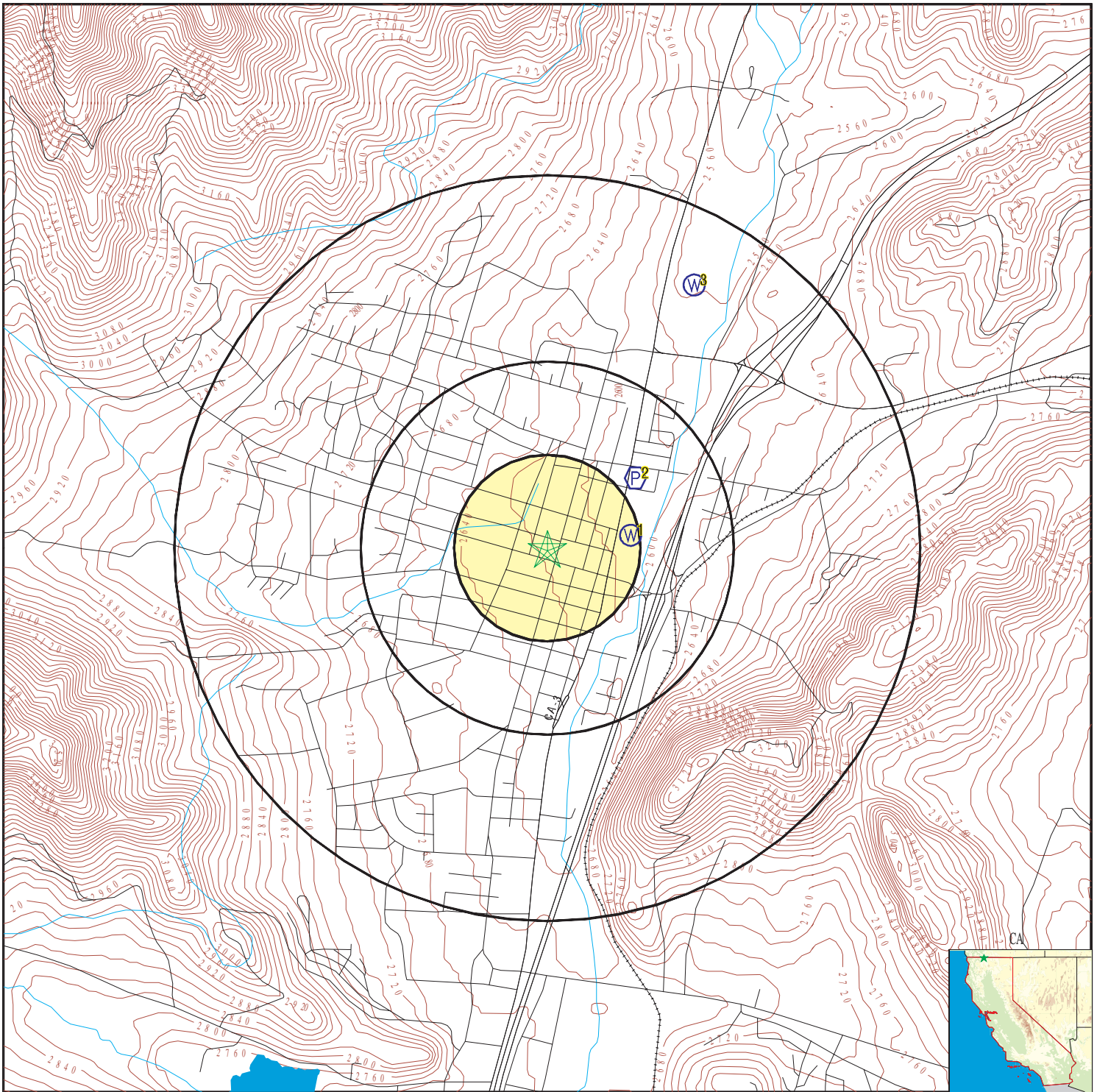
<u>MAP ID</u>	<u>WELL ID</u>	<u>LOCATION FROM TP</u>
2	CA4700828	1/4 - 1/2 Mile NE

Note: PWS System location is not always the same as well location.

STATE DATABASE WELL INFORMATION

<u>MAP ID</u>	<u>WELL ID</u>	<u>LOCATION FROM TP</u>
1	20133	1/8 - 1/4 Mile East

PHYSICAL SETTING SOURCE MAP - 6212312.2s



- County Boundary
- Major Roads
- Contour Lines
- Earthquake Fault Lines
- Earthquake epicenter, Richter 5 or greater
- Water Wells
- Public Water Supply Wells
- Cluster of Multiple Icons

- Groundwater Flow Direction
- Indeterminate Groundwater Flow at Location
- Groundwater Flow Varies at Location
- Closest Hydrogeological Data
- Oil, gas or related wells

SITE NAME: Carnegie Library
 ADDRESS: 412 West Miner Street
 Yreka CA 96097
 LAT/LONG: 41.732695 / 122.638767

CLIENT: Geocon Consultants, Inc.
 CONTACT: Nicole Hastings-Bethel
 INQUIRY #: 6212312.2s
 DATE: October 01, 2020 9:46 pm

GEOCHECK® - PHYSICAL SETTING SOURCE MAP FINDINGS

Map ID
 Direction
 Distance
 Elevation

Database EDR ID Number

1
East
1/8 - 1/4 Mile
Lower

CA WELLS 20133

Seq:	20133	Prim sta c:	45N/07W-23D01 M
Frds no:	4710011003	County:	47
District:	01	User id:	ATT
System no:	4710011	Water type:	G
Source nam:	NORTH WELL (CHLORINATED) - INACTIVE	Station ty:	WELL/AMBNT/MUN/INTAKE/SUPPLY
Latitude:	414400.0	Longitude:	1223800.0
Precision:	5	Status:	IT
Comment 1:	Not Reported	Comment 2:	Not Reported
Comment 3:	Not Reported	Comment 4:	Not Reported
Comment 5:	Not Reported	Comment 6:	Not Reported
Comment 7:	Not Reported		

System no:	4710011	System nam:	City Of Yreka
Hqname:	Not Reported	Address:	701 FOURTH ST
City:	YREKA	State:	CA
Zip:	96097	Zip ext:	Not Reported
Pop serv:	7502	Connection:	3269
Area serve:	YREKA		

Sample date:	23-AUG-17	Finding:	2.41
Chemical:	NITRATE (AS N)	Report units:	MG/L
Dir:	0.4		

Sample date:	02-MAR-16	Finding:	4.26
Chemical:	NITRATE (AS N)	Report units:	MG/L
Dir:	0.4		

Sample date:	29-AUG-13	Finding:	292.
Chemical:	ALKALINITY (TOTAL) AS CaCO3	Report units:	MG/L
Dir:	0.		

Sample date:	29-AUG-13	Finding:	356.
Chemical:	BICARBONATE ALKALINITY	Report units:	MG/L
Dir:	0.		

Sample date:	29-AUG-13	Finding:	300.
Chemical:	HARDNESS (TOTAL) AS CaCO3	Report units:	MG/L
Dir:	0.		

Sample date:	29-AUG-13	Finding:	61.3
Chemical:	CALCIUM	Report units:	MG/L
Dir:	0.		

Sample date:	29-AUG-13	Finding:	38.
Chemical:	MAGNESIUM	Report units:	MG/L
Dir:	0.		

Sample date:	29-AUG-13	Finding:	13.4
Chemical:	SODIUM	Report units:	MG/L
Dir:	0.		

Sample date:	29-AUG-13	Finding:	0.8
Chemical:	POTASSIUM	Report units:	MG/L
Dir:	0.		

GEOCHECK® - PHYSICAL SETTING SOURCE MAP FINDINGS

Sample date:	29-AUG-13	Finding:	9.6
Chemical:	CHLORIDE	Report units:	MG/L
Dir:	0.		
Sample date:	29-AUG-13	Finding:	14.3
Chemical:	SULFATE	Report units:	MG/L
Dir:	0.5		
Sample date:	29-AUG-13	Finding:	340.
Chemical:	TOTAL DISSOLVED SOLIDS	Report units:	MG/L
Dir:	0.		
Sample date:	29-AUG-13	Finding:	8.92
Chemical:	NITRATE (AS NO3)	Report units:	MG/L
Dir:	2.		
Sample date:	29-AUG-13	Finding:	12.4
Chemical:	AGGRSSIVE INDEX (CORROSIVITY)	Report units:	Not Reported
Dir:	0.		
Sample date:	29-AUG-13	Finding:	7.75
Chemical:	PH, LABORATORY	Report units:	Not Reported
Dir:	0.		
Sample date:	29-AUG-13	Finding:	20.4
Chemical:	SOURCE TEMPERATURE C	Report units:	C
Dir:	0.		
Sample date:	29-AUG-13	Finding:	558.
Chemical:	SPECIFIC CONDUCTANCE	Report units:	US
Dir:	0.		

2
NE
1/4 - 1/2 Mile
Lower

FRDS PWS CA4700828

Epa region:	09	State:	CA
Pwsid:	CA4700828	Pwsname:	CAMP CREEK CAMPGROUND-PP&L
Cityserved:	Not Reported	Stateserved:	CA
Zipsserved:	Not Reported	Fipscounty:	06093
Status:	Active	Retpopsrvd:	150
Pwsvconn:	1	Psource longname:	Groundwater
Pwstype:	TNCWS	Owner:	Private
Contact:	BARR, DIANNE	Contactorgname:	BARR, DIANNE
Contactphone:	541-261-4886	Contactaddress1:	925 S. GRAPE ST. BUILD #5
Contactaddress2:	Not Reported	Contactcity:	MEDFORD
Contactstate:	OR	Contactzip:	97501
Pwsactivitycode:	A		
Pwsid:	CA4700828	Facid:	1233
Facname:	WELL 01 - TREATED	XCLD	
Factype:	Treatment_plant	Facactivitycode:	A
Trtobjective:	disinfection	Trtprocess:	hypochlorination, pre
Factypecode:	TP		
PWS ID:	CA4700828	PWS type:	System Owner/Responsible Party
PWS name:	CAMP CREEK CAMPGROUND	PWS address:	Not Reported
PWS city:	YREKA	PWS state:	CA
PWS zip:	96097	PWS ID:	CA4700828
Activity status:	Active	Date system activated:	8407

GEOCHECK® - PHYSICAL SETTING SOURCE MAP FINDINGS

Date system deactivated:	Not Reported	Retail population:	00000025
System name:	CAMP CREEK CAMPGROUND	System address:	CAMP CREEK CAMPGROUND
System city:	MT SHASTA	System state:	CA
System zip:	96067		
Population served:	Under 101 Persons	Treatment:	Untreated
Latitude:	414408	Longitude:	1223759
PWS currently has or had major violation(s) or enforcement:Yes			
Violation ID:	9301001	Violation source ID:	Not Reported
PWS telephone:	Not Reported	Contaminant:	COLIFORM (TCR)
Violation type:	Monitoring, Routine Major (TCR)		
Violation start date:	090193	Violation end date:	093093
Violation period (months):	001	Violation awareness date:	111593
Major violator:	Yes	Maximum contaminant level:	Not Reported
Number of required samples:	Not Reported	Number of samples taken:	Not Reported
Analysis method:	Not Reported	Analysis result:	Not Reported

3

NNE
1/2 - 1 Mile
Lower

FED USGS USGS40000195124

Organization ID:	USGS-CA		
Organization Name:	USGS California Water Science Center		
Monitor Location:	045N007W14N001M	Type:	Well
Description:	Not Reported	HUC:	18010207
Drainage Area:	Not Reported	Drainage Area Units:	Not Reported
Contrib Drainage Area:	Not Reported	Contrib Drainage Area Unts:	Not Reported
Aquifer:	Other aquifers	Formation Type:	Not Reported
Aquifer Type:	Not Reported	Construction Date:	19480101
Well Depth:	26	Well Depth Units:	ft
Well Hole Depth:	Not Reported	Well Hole Depth Units:	Not Reported

GEOCHECK® - PHYSICAL SETTING SOURCE MAP FINDINGS RADON

AREA RADON INFORMATION

State Database: CA Radon

Radon Test Results

Zipcode	Num Tests	> 4 pCi/L
96097	9	0

Federal EPA Radon Zone for SISKIYOU County: 3

- Note: Zone 1 indoor average level > 4 pCi/L.
 : Zone 2 indoor average level \geq 2 pCi/L and \leq 4 pCi/L.
 : Zone 3 indoor average level < 2 pCi/L.

Federal Area Radon Information for Zip Code: 96097

Number of sites tested: 2

Area	Average Activity	% <4 pCi/L	% 4-20 pCi/L	% >20 pCi/L
Living Area - 1st Floor	0.700 pCi/L	100%	0%	0%
Living Area - 2nd Floor	Not Reported	Not Reported	Not Reported	Not Reported
Basement	Not Reported	Not Reported	Not Reported	Not Reported

PHYSICAL SETTING SOURCE RECORDS SEARCHED

TOPOGRAPHIC INFORMATION

USGS 7.5' Digital Elevation Model (DEM)

Source: United States Geologic Survey

EDR acquired the USGS 7.5' Digital Elevation Model in 2002 and updated it in 2006. The 7.5 minute DEM corresponds to the USGS 1:24,000- and 1:25,000-scale topographic quadrangle maps. The DEM provides elevation data with consistent elevation units and projection.

Current USGS 7.5 Minute Topographic Map

Source: U.S. Geological Survey

HYDROLOGIC INFORMATION

Flood Zone Data: This data was obtained from the Federal Emergency Management Agency (FEMA). It depicts 100-year and 500-year flood zones as defined by FEMA. It includes the National Flood Hazard Layer (NFHL) which incorporates Flood Insurance Rate Map (FIRM) data and Q3 data from FEMA in areas not covered by NFHL.

Source: FEMA

Telephone: 877-336-2627

Date of Government Version: 2003, 2015

NWI: National Wetlands Inventory. This data, available in select counties across the country, was obtained by EDR in 2002, 2005 and 2010 from the U.S. Fish and Wildlife Service.

State Wetlands Data: Wetland Inventory

Source: Department of Fish and Wildlife

Telephone: 916-445-0411

HYDROGEOLOGIC INFORMATION

AQUIFLOW^R Information System

Source: EDR proprietary database of groundwater flow information

EDR has developed the AQUIFLOW Information System (AIS) to provide data on the general direction of groundwater flow at specific points. EDR has reviewed reports submitted to regulatory authorities at select sites and has extracted the date of the report, hydrogeologically determined groundwater flow direction and depth to water table information.

GEOLOGIC INFORMATION

Geologic Age and Rock Stratigraphic Unit

Source: P.G. Schruben, R.E. Arndt and W.J. Bawiec, Geology of the Conterminous U.S. at 1:2,500,000 Scale - A digital representation of the 1974 P.B. King and H.M. Beikman Map, USGS Digital Data Series DDS - 11 (1994).

STATSGO: State Soil Geographic Database

Source: Department of Agriculture, Natural Resources Conservation Service (NRCS)

The U.S. Department of Agriculture's (USDA) Natural Resources Conservation Service (NRCS) leads the national Conservation Soil Survey (NCSS) and is responsible for collecting, storing, maintaining and distributing soil survey information for privately owned lands in the United States. A soil map in a soil survey is a representation of soil patterns in a landscape. Soil maps for STATSGO are compiled by generalizing more detailed (SSURGO) soil survey maps.

SSURGO: Soil Survey Geographic Database

Source: Department of Agriculture, Natural Resources Conservation Service (NRCS)

Telephone: 800-672-5559

SSURGO is the most detailed level of mapping done by the Natural Resources Conservation Service, mapping scales generally range from 1:12,000 to 1:63,360. Field mapping methods using national standards are used to construct the soil maps in the Soil Survey Geographic (SSURGO) database. SSURGO digitizing duplicates the original soil survey maps. This level of mapping is designed for use by landowners, townships and county natural resource planning and management.

PHYSICAL SETTING SOURCE RECORDS SEARCHED

LOCAL / REGIONAL WATER AGENCY RECORDS

FEDERAL WATER WELLS

PWS: Public Water Systems

Source: EPA/Office of Drinking Water

Telephone: 202-564-3750

Public Water System data from the Federal Reporting Data System. A PWS is any water system which provides water to at least 25 people for at least 60 days annually. PWSs provide water from wells, rivers and other sources.

PWS ENF: Public Water Systems Violation and Enforcement Data

Source: EPA/Office of Drinking Water

Telephone: 202-564-3750

Violation and Enforcement data for Public Water Systems from the Safe Drinking Water Information System (SDWIS) after August 1995. Prior to August 1995, the data came from the Federal Reporting Data System (FRDS).

USGS Water Wells: USGS National Water Inventory System (NWIS)

This database contains descriptive information on sites where the USGS collects or has collected data on surface water and/or groundwater. The groundwater data includes information on wells, springs, and other sources of groundwater.

STATE RECORDS

Water Well Database

Source: Department of Water Resources

Telephone: 916-651-9648

California Drinking Water Quality Database

Source: Department of Public Health

Telephone: 916-324-2319

The database includes all drinking water compliance and special studies monitoring for the state of California since 1984. It consists of over 3,200,000 individual analyses along with well and water system information.

OTHER STATE DATABASE INFORMATION

California Oil and Gas Well Locations

Source: Dept of Conservation, Geologic Energy Management Division

Telephone: 916-323-1779

Oil and Gas well locations in the state.

California Earthquake Fault Lines

Source: California Division of Mines and Geology

The fault lines displayed on EDR's Topographic map are digitized quaternary fault lines prepared in 1975 by the United State Geological Survey. Additional information (also from 1975) regarding activity at specific fault lines comes from California's Preliminary Fault Activity Map prepared by the California Division of Mines and Geology.

RADON

State Database: CA Radon

Source: Department of Public Health

Telephone: 916-210-8558

Radon Database for California

Area Radon Information

Source: USGS

Telephone: 703-356-4020

The National Radon Database has been developed by the U.S. Environmental Protection Agency (USEPA) and is a compilation of the EPA/State Residential Radon Survey and the National Residential Radon Survey. The study covers the years 1986 - 1992. Where necessary data has been supplemented by information collected at private sources such as universities and research institutions.

PHYSICAL SETTING SOURCE RECORDS SEARCHED

EPA Radon Zones

Source: EPA

Telephone: 703-356-4020

Sections 307 & 309 of IRAA directed EPA to list and identify areas of U.S. with the potential for elevated indoor radon levels.

OTHER

Airport Landing Facilities: Private and public use landing facilities

Source: Federal Aviation Administration, 800-457-6656

Epicenters: World earthquake epicenters, Richter 5 or greater

Source: Department of Commerce, National Oceanic and Atmospheric Administration

California Earthquake Fault Lines: The fault lines displayed on EDR's Topographic map are digitized quaternary fault lines, prepared in 1975 by the United State Geological Survey. Additional information (also from 1975) regarding activity at specific fault lines comes from California's Preliminary Fault Activity Map prepared by the California Division of Mines and Geology.


STREET AND ADDRESS INFORMATION

© 2015 TomTom North America, Inc. All rights reserved. This material is proprietary and the subject of copyright protection and other intellectual property rights owned by or licensed to Tele Atlas North America, Inc. The use of this material is subject to the terms of a license agreement. You will be held liable for any unauthorized copying or disclosure of this material.

APPENDIX

A solid green triangle pointing to the left, containing the letter 'E' in white.

E



Carnegie Library
412 West Miner Street
Yreka, CA 96097

Inquiry Number: 6212312.3

October 02, 2020

Certified Sanborn® Map Report



6 Armstrong Road, 4th floor
Shelton, CT 06484
Toll Free: 800.352.0050
www.edrnet.com

Certified Sanborn® Map Report

10/02/20

Site Name:

Carnegie Library
412 West Miner Street
Yreka, CA 96097
EDR Inquiry # 6212312.3

Client Name:

Geocon Consultants, Inc.
3160 Gold Valley Drive Suite 800
Rancho Cordova, CA 95742
Contact: Nicole Hastings-Bethel



The Sanborn Library has been searched by EDR and maps covering the target property location as provided by Geocon Consultants, Inc. were identified for the years listed below. The Sanborn Library is the largest, most complete collection of fire insurance maps. The collection includes maps from Sanborn, Bromley, Perris & Browne, Hopkins, Barlow, and others. Only Environmental Data Resources Inc. (EDR) is authorized to grant rights for commercial reproduction of maps by the Sanborn Library LLC, the copyright holder for the collection. Results can be authenticated by visiting www.edrnet.com/sanborn.

The Sanborn Library is continually enhanced with newly identified map archives. This report accesses all maps in the collection as of the day this report was generated.

Certified Sanborn Results:

Certification # 000F-46DE-941A

PO # NA

Project S1894-03-05

Maps Provided:

1961	1885
1939	
1927	
1908	
1901	
1897	
1890	
1888	



Sanborn® Library search results

Certification #: 000F-46DE-941A

The Sanborn Library includes more than 1.2 million fire insurance maps from Sanborn, Bromley, Perris & Browne, Hopkins, Barlow and others which track historical property usage in approximately 12,000 American cities and towns. Collections searched:

- Library of Congress
- University Publications of America
- EDR Private Collection

The Sanborn Library LLC Since 1866™

Limited Permission To Make Copies

Geocon Consultants, Inc. (the client) is permitted to make up to FIVE photocopies of this Sanborn Map transmittal and each fire insurance map accompanying this report solely for the limited use of its customer. No one other than the client is authorized to make copies. Upon request made directly to an EDR Account Executive, the client may be permitted to make a limited number of additional photocopies. This permission is conditioned upon compliance by the client, its customer and their agents with EDR's copyright policy; a copy of which is available upon request.

Disclaimer - Copyright and Trademark Notice

This Report contains certain information obtained from a variety of public and other sources reasonably available to Environmental Data Resources, Inc. It cannot be concluded from this Report that coverage information for the target and surrounding properties does not exist from other sources. NO WARRANTY EXPRESSED OR IMPLIED, IS MADE WHATSOEVER IN CONNECTION WITH THIS REPORT. ENVIRONMENTAL DATA RESOURCES, INC. SPECIFICALLY DISCLAIMS THE MAKING OF ANY SUCH WARRANTIES, INCLUDING WITHOUT LIMITATION, MERCHANTABILITY OR FITNESS FOR A PARTICULAR USE OR PURPOSE. ALL RISK IS ASSUMED BY THE USER. IN NO EVENT SHALL ENVIRONMENTAL DATA RESOURCES, INC. BE LIABLE TO ANYONE, WHETHER ARISING OUT OF ERRORS OR OMISSIONS, NEGLIGENCE, ACCIDENT OR ANY OTHER CAUSE, FOR ANY LOSS OF DAMAGE, INCLUDING, WITHOUT LIMITATION, SPECIAL, INCIDENTAL, CONSEQUENTIAL, OR EXEMPLARY DAMAGES. ANY LIABILITY ON THE PART OF ENVIRONMENTAL DATA RESOURCES, INC. IS STRICTLY LIMITED TO A REFUND OF THE AMOUNT PAID FOR THIS REPORT. Purchaser accepts this Report "AS IS". Any analyses, estimates, ratings, environmental risk levels or risk codes provided in this Report are provided for illustrative purposes only, and are not intended to provide, nor should they be interpreted as providing any facts regarding, or prediction or forecast of, any environmental risk for any property. Only a Phase I Environmental Site Assessment performed by an environmental professional can provide information regarding the environmental risk for any property. Additionally, the information provided in this Report is not to be construed as legal advice. Copyright 2020 by Environmental Data Resources, Inc. All rights reserved. Reproduction in any media or format, in whole or in part, of any report or map of Environmental Data Resources, Inc., or its affiliates, is prohibited without prior written permission.

EDR and its logos (including Sanborn and Sanborn Map) are trademarks of Environmental Data Resources, Inc. or its affiliates. All other trademarks used herein are the property of their respective owners.

Sanborn Sheet Key

This Certified Sanborn Map Report is based upon the following Sanborn Fire Insurance map sheets.



1961 Source Sheets




Volume 1, Sheet 2
1961

1939 Source Sheets



Volume 1, Sheet 2
1939

1927 Source Sheets



Volume 1, Sheet 2
1927

1908 Source Sheets



Volume 1, Sheet 2
1908



Volume 1, Sheet 3
1908



Volume 1, Sheet 4
1908



Volume 1, Sheet 5
1908

Sanborn Sheet Key

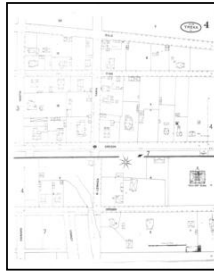
This Certified Sanborn Map Report is based upon the following Sanborn Fire Insurance map sheets.



1901 Source Sheets



Volume 1, Sheet 3
1901



Volume 1, Sheet 4
1901



Volume 1, Sheet 6
1901

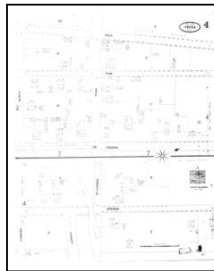


Volume 1, Sheet 7
1901

1897 Source Sheets



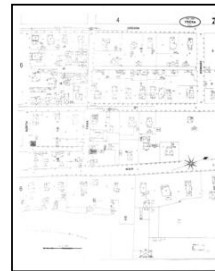
Volume 1, Sheet 3
1897



Volume 1, Sheet 4
1897



Volume 1, Sheet 6
1897



Volume 1, Sheet 7
1897

1890 Source Sheets




Volume 1, Sheet 1
1890



Volume 1, Sheet 2
1890

1888 Source Sheets



Volume 1, Sheet 2
1888



Volume 1, Sheet 1
1888

Sanborn Sheet Key

This Certified Sanborn Map Report is based upon the following Sanborn Fire Insurance map sheets.



1885 Source Sheets



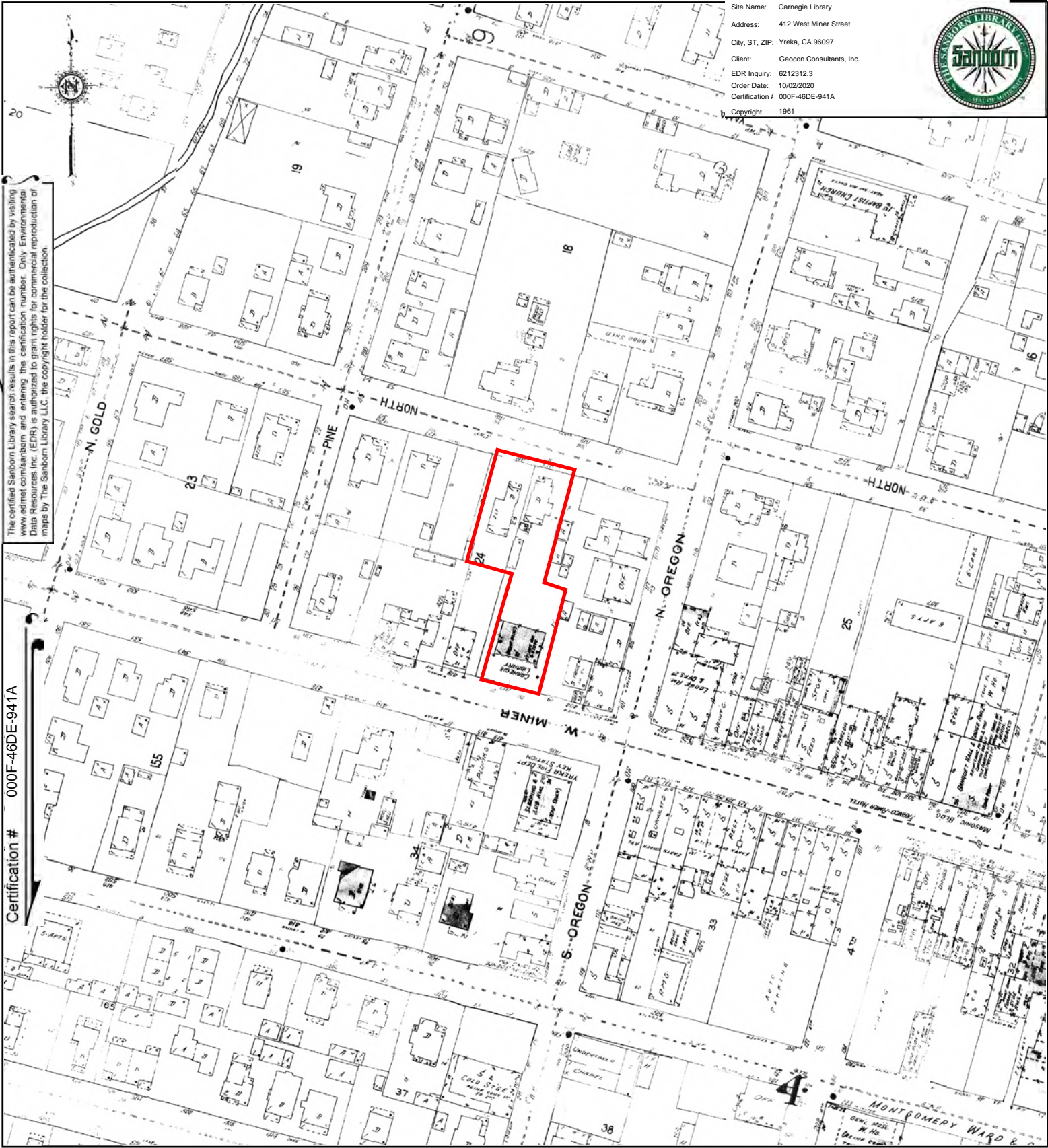
Volume 1, Sheet xxxx
1885

Site Name: Carnegie Library
 Address: 412 West Miner Street
 City, ST, ZIP: Yreka, CA 96097
 Client: Geocon Consultants, Inc.
 EDR Inquiry: 6212312.3
 Order Date: 10/02/2020
 Certification #: 000F-46DE-941A
 Copyright: 1961

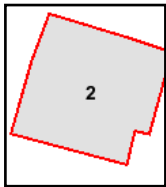


The certified Sanborn Library search results in this report can be authenticated by visiting www.edr.com/sanborn and entering the certification number. Only Environmental Data Resources Inc. (EDR) is authorized to grant rights for commercial reproduction of maps by The Sanborn Library LLC, the copyright holder for the collection.

Certification # 000F-46DE-941A



This Certified Sanborn Map combines the following sheets. Outlined areas indicate map sheets within the collection.



Volume 1, Sheet 2

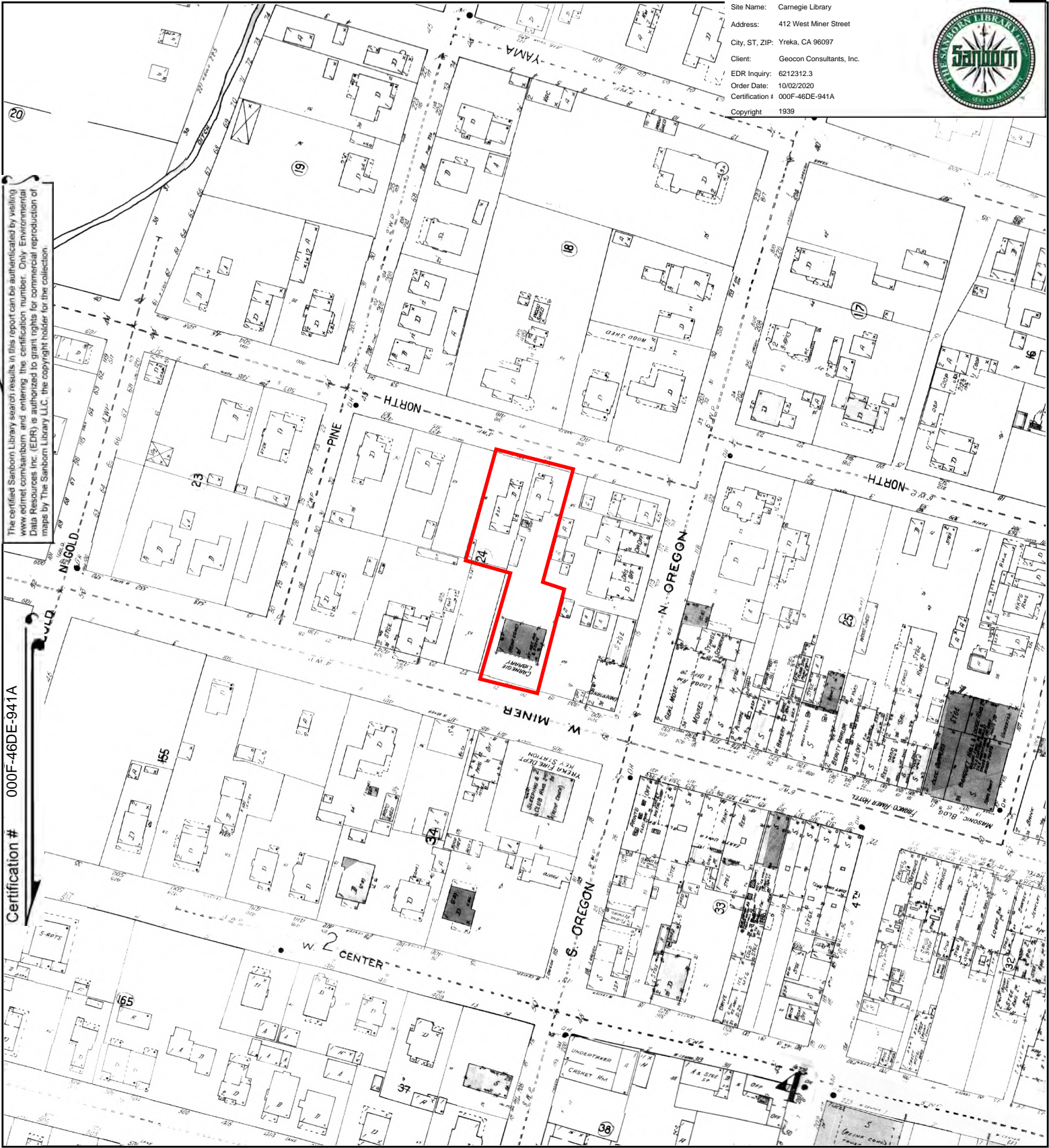


Site Name: Carnegie Library
 Address: 412 West Miner Street
 City, ST, ZIP: Yreka, CA 96097
 Client: Geoon Consultants, Inc.
 EDR Inquiry: 6212312.3
 Order Date: 10/02/2020
 Certification #: 000F-46DE-941A
 Copyright: 1939

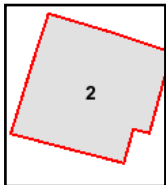


The certified Sanborn Library map results in this report can be authenticated by visiting www.edr.com/sanborn and entering the certification number. Only Environmental Data Resources Inc (EDR) is authorized to grant rights for commercial reproduction of maps by The Sanborn Library LLC, the copyright holder for the collection.

Certification # 000F-46DE-941A



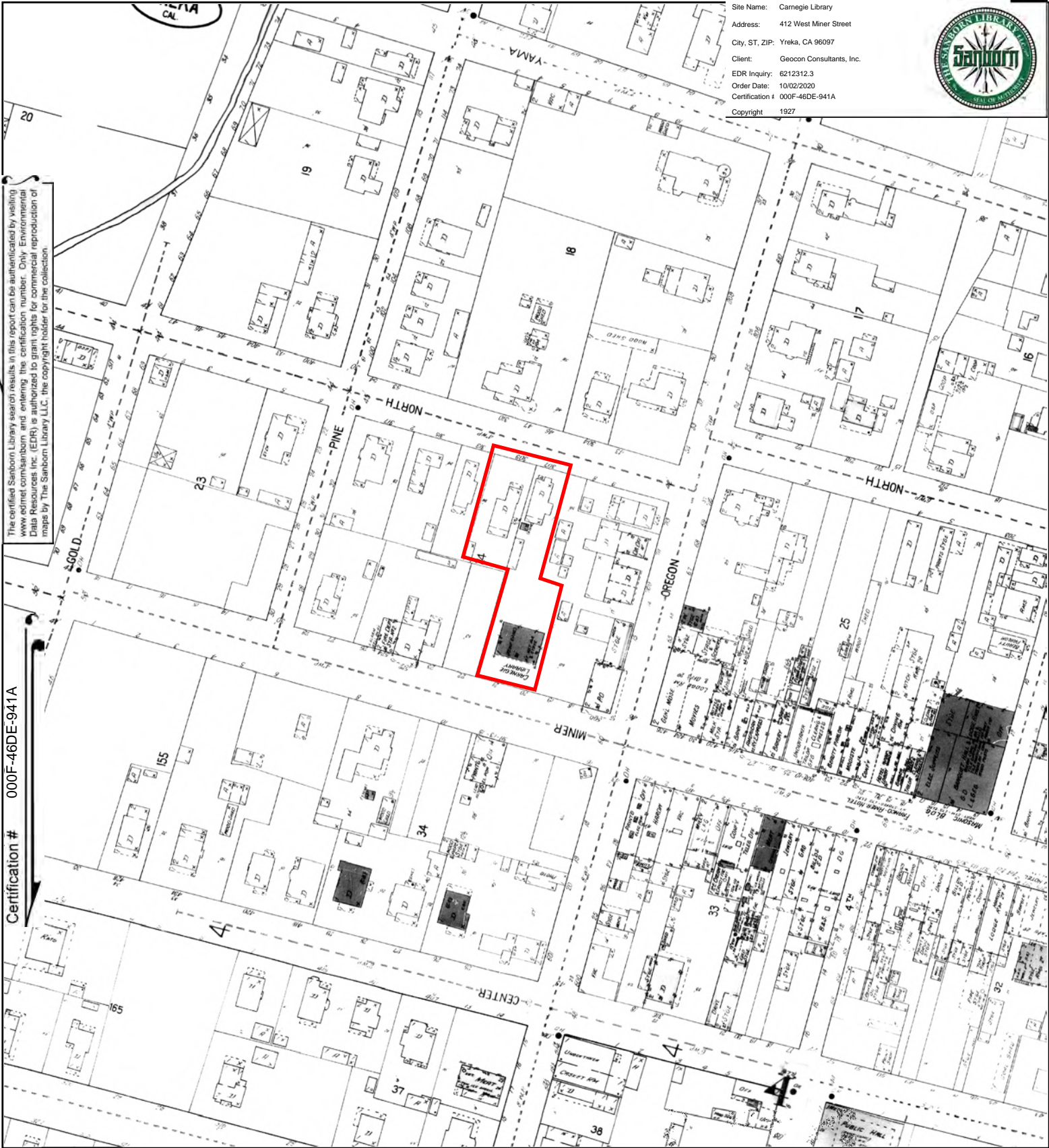
This Certified Sanborn Map combines the following sheets.
 Outlined areas indicate map sheets within the collection.



Volume 1, Sheet 2



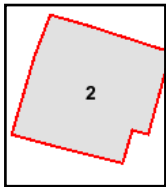
Site Name: Carnegie Library
 Address: 412 West Miner Street
 City, ST, ZIP: Yreka, CA 96097
 Client: Geocon Consultants, Inc.
 EDR Inquiry: 6212312.3
 Order Date: 10/02/2020
 Certification #: 000F-46DE-941A
 Copyright: 1927



The certified Sanborn Library search results in this report can be authenticated by visiting www.edr.com/sanborn and entering the certification number. Only Environmental Data Resources Inc. (EDR) is authorized to grant rights for commercial reproduction of maps by The Sanborn Library LLC, the copyright holder for the collection.

Certification # 000F-46DE-941A

This Certified Sanborn Map combines the following sheets.
 Outlined areas indicate map sheets within the collection.



Volume 1, Sheet 2

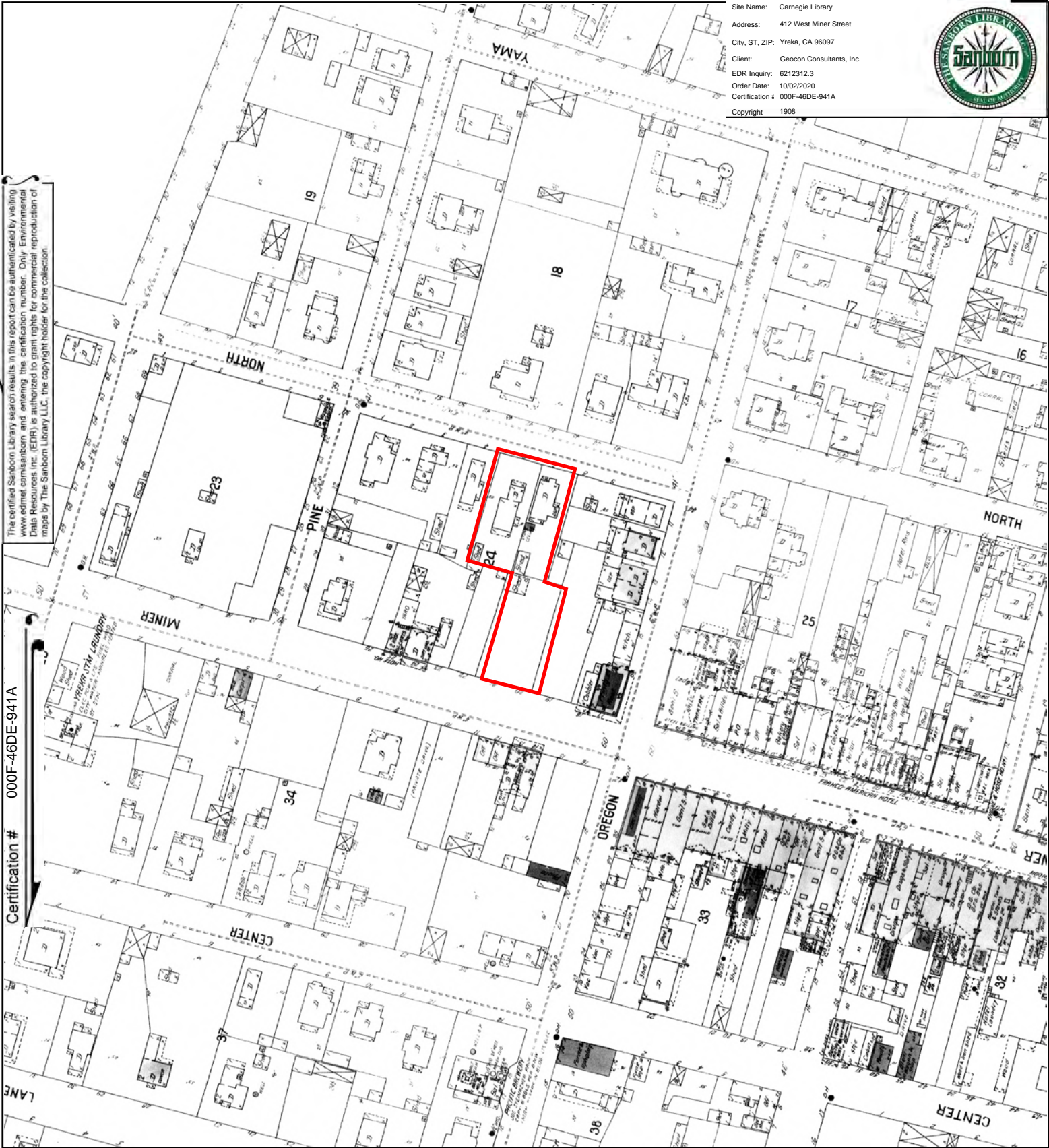


Site Name: Carnegie Library
 Address: 412 West Miner Street
 City, ST, ZIP: Yreka, CA 96097
 Client: Geocoin Consultants, Inc.
 EDR Inquiry: 6212312.3
 Order Date: 10/02/2020
 Certification #: 000F-46DE-941A
 Copyright: 1908

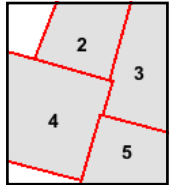
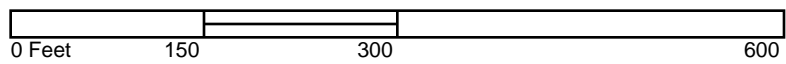


The certified Sanborn Library search results in this report can be authenticated by visiting www.edr.com/sanborn and entering the certification number. Only Environmental Data Resources Inc. (EDR) is authorized to grant rights for commercial reproduction of maps by The Sanborn Library LLC, the copyright holder for the collection.

Certification # 000F-46DE-941A



This Certified Sanborn Map combines the following sheets.
 Outlined areas indicate map sheets within the collection.



- Volume 1, Sheet 5
- Volume 1, Sheet 4
- Volume 1, Sheet 3
- Volume 1, Sheet 2

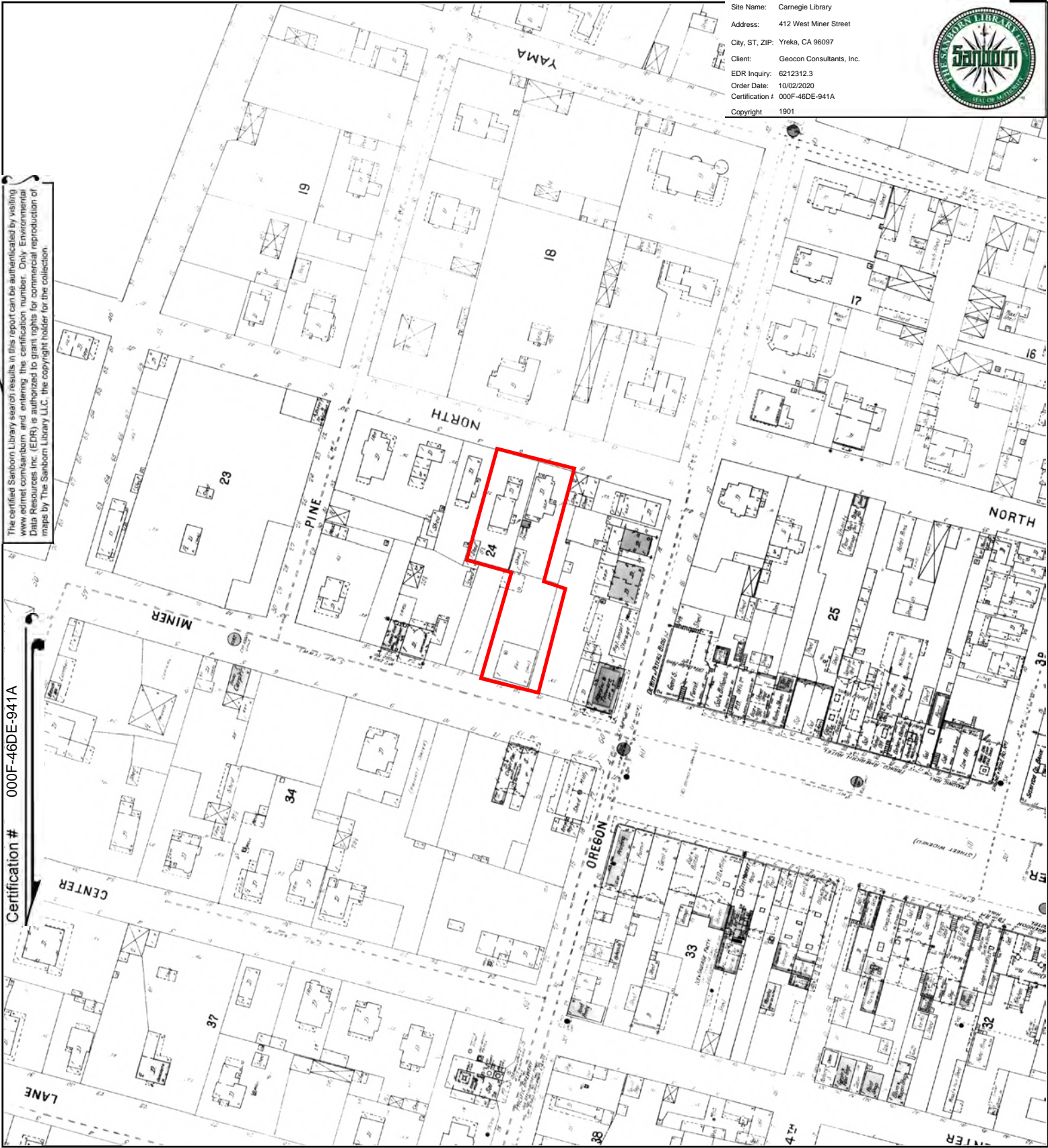


Site Name: Carnegie Library
 Address: 412 West Miner Street
 City, ST, ZIP: Yreka, CA 96097
 Client: Geocon Consultants, Inc.
 EDR Inquiry: 6212312.3
 Order Date: 10/02/2020
 Certification #: 000F-46DE-941A
 Copyright: 1901

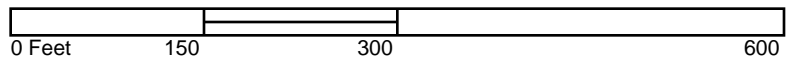


The certified Sanborn Library search results in this report can be authenticated by visiting www.edr.com/sanborn and entering the certification number. Only Environmental Data Resources Inc. (EDR) is authorized to grant rights for commercial reproduction of maps by The Sanborn Library LLC, the copyright holder for the collection.

Certification # 000F-46DE-941A



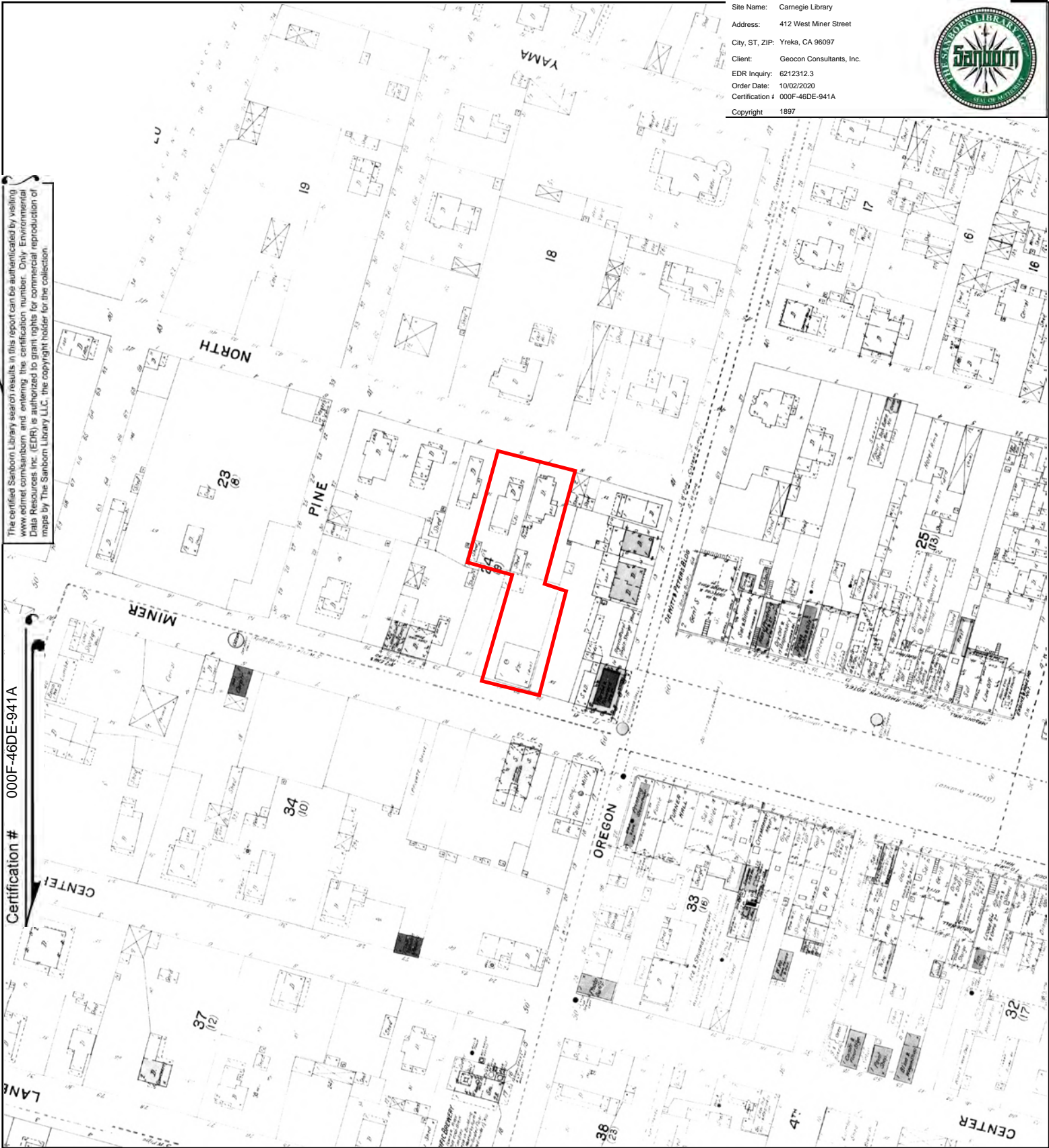
This Certified Sanborn Map combines the following sheets. Outlined areas indicate map sheets within the collection.



- Volume 1, Sheet 7
- Volume 1, Sheet 6
- Volume 1, Sheet 4
- Volume 1, Sheet 3



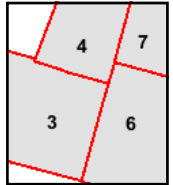
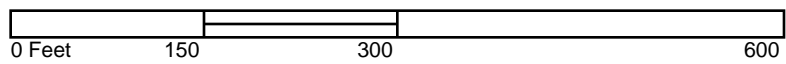
Site Name: Carnegie Library
 Address: 412 West Miner Street
 City, ST, ZIP: Yreka, CA 96097
 Client: Geocoin Consultants, Inc.
 EDR Inquiry: 6212312.3
 Order Date: 10/02/2020
 Certification # 000F-46DE-941A
 Copyright 1897



The certified Sanborn Library search results in this report can be authenticated by visiting www.edr.com/sanborn and entering the certification number. Only Environmental Data Resources Inc. (EDR) is authorized to grant rights for commercial reproduction of maps by The Sanborn Library LLC, the copyright holder for the collection.

Certification # 000F-46DE-941A

This Certified Sanborn Map combines the following sheets.
 Outlined areas indicate map sheets within the collection.



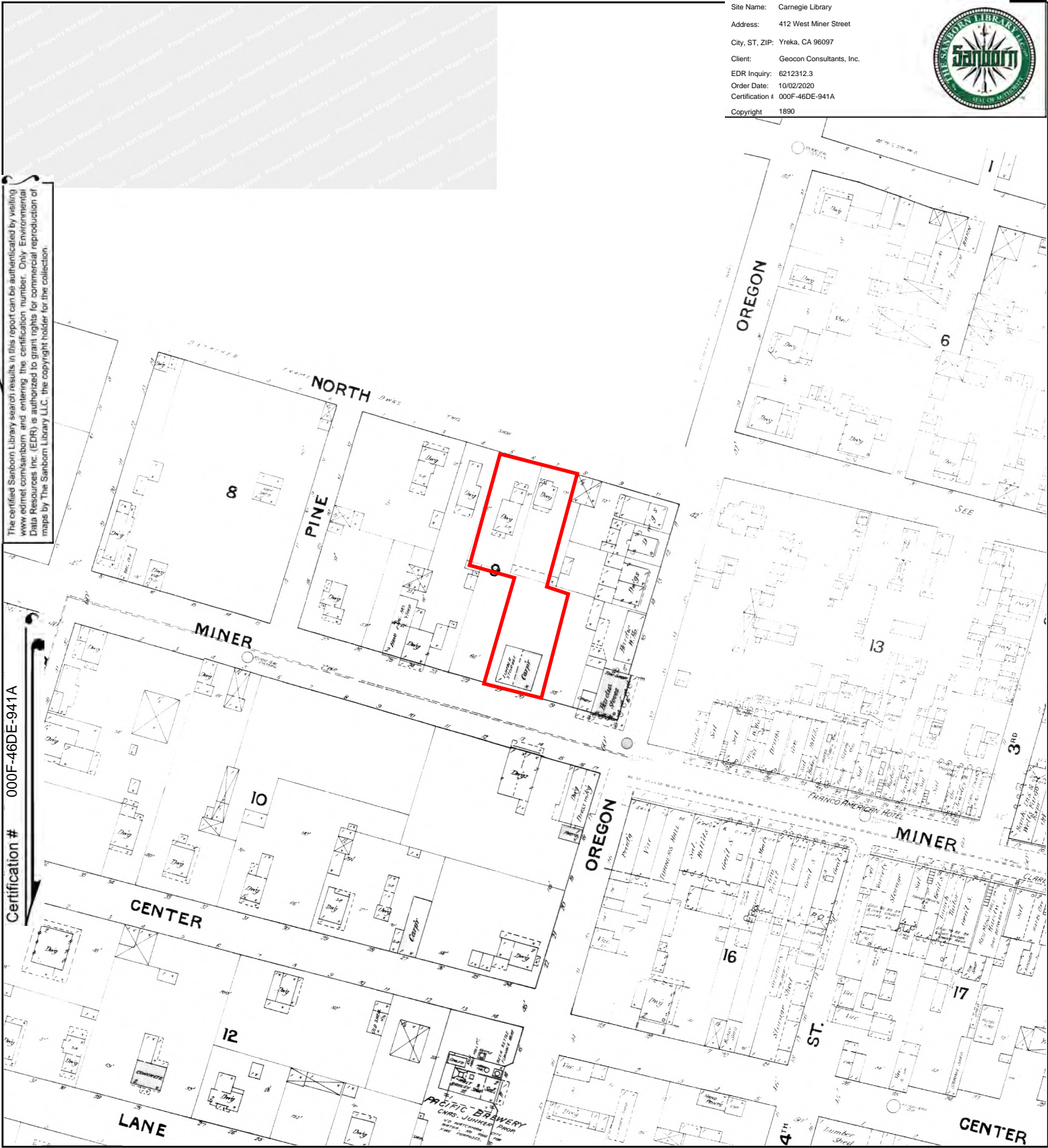
- Volume 1, Sheet 7
- Volume 1, Sheet 6
- Volume 1, Sheet 4
- Volume 1, Sheet 3



Site Name: Carnegie Library
 Address: 412 West Miner Street
 City, ST, ZIP: Yreka, CA 96097
 Client: Geocon Consultants, Inc.
 EDR Inquiry: 6212312.3
 Order Date: 10/02/2020
 Certification #: 000F-46DE-941A
 Copyright: 1890

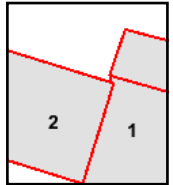
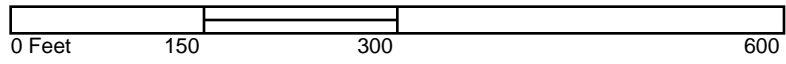


The certified Sanborn Library search results in this report can be authenticated by visiting www.edr.com/sanborn and entering the certification number. Only Environmental Data Resources Inc. (EDR) is authorized to grant rights for commercial reproduction of maps by The Sanborn Library LLC, the copyright holder for the collection.



Certification # 000F-46DE-941A

This Certified Sanborn Map combines the following sheets. Outlined areas indicate map sheets within the collection.



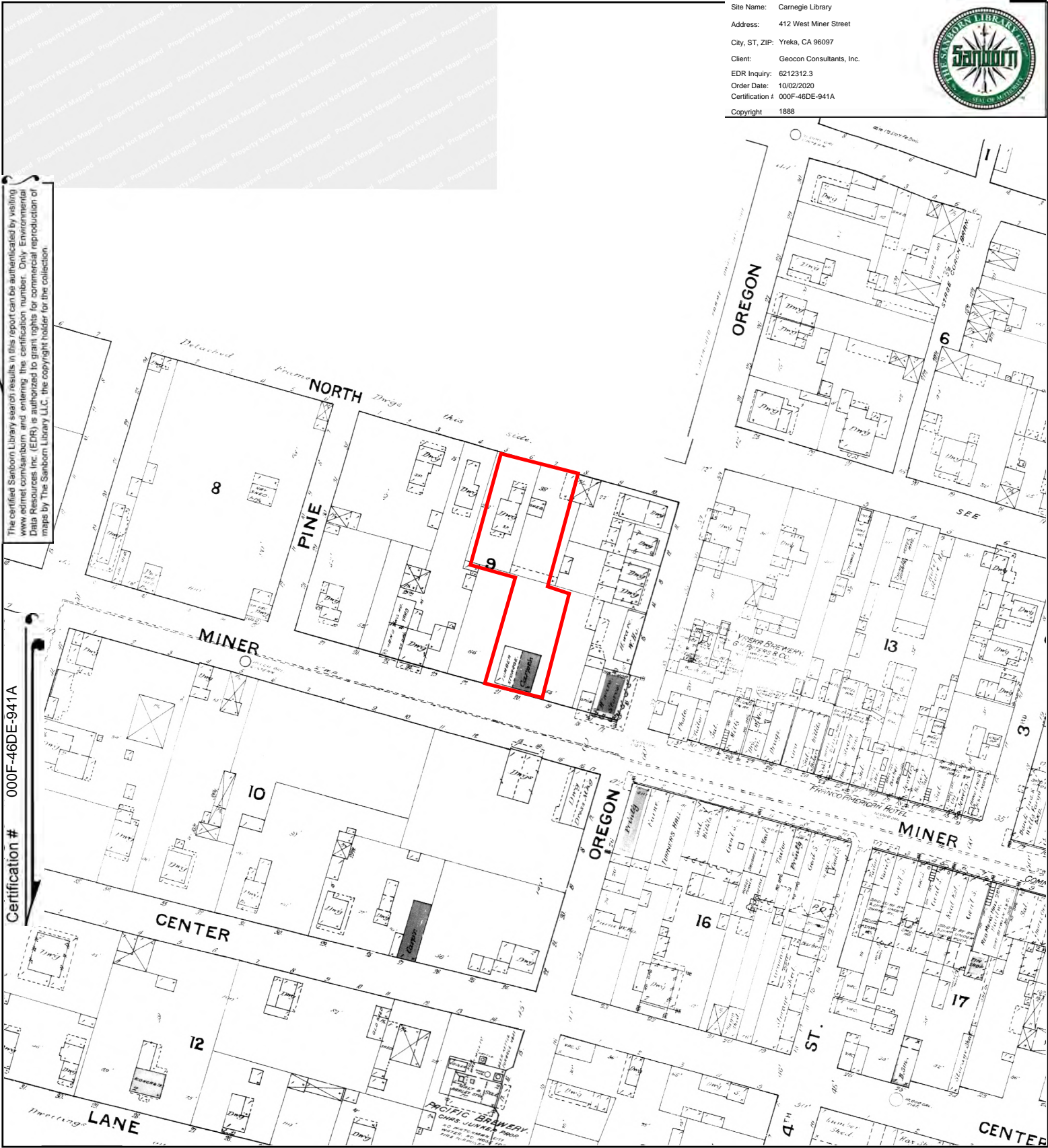
Volume 1, Sheet 2
 Volume 1, Sheet 1



Site Name: Carnegie Library
 Address: 412 West Miner Street
 City, ST, ZIP: Yreka, CA 96097
 Client: Geocon Consultants, Inc.
 EDR Inquiry: 6212312.3
 Order Date: 10/02/2020
 Certification #: 000F-46DE-941A
 Copyright: 1888

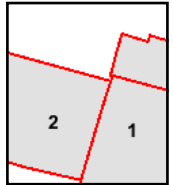
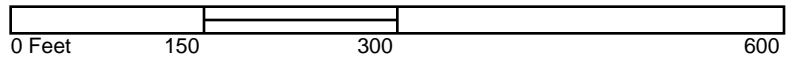


The certified Sanborn Library search results in this report can be authenticated by visiting www.edr.com/sanborn and entering the certification number. Only Environmental Data Resources Inc. (EDR) is authorized to grant rights for commercial reproduction of maps by The Sanborn Library LLC, the copyright holder for the collection.



Certification # 000F-46DE-941A

This Certified Sanborn Map combines the following sheets. Outlined areas indicate map sheets within the collection.



Volume 1, Sheet 1
 Volume 1, Sheet 2

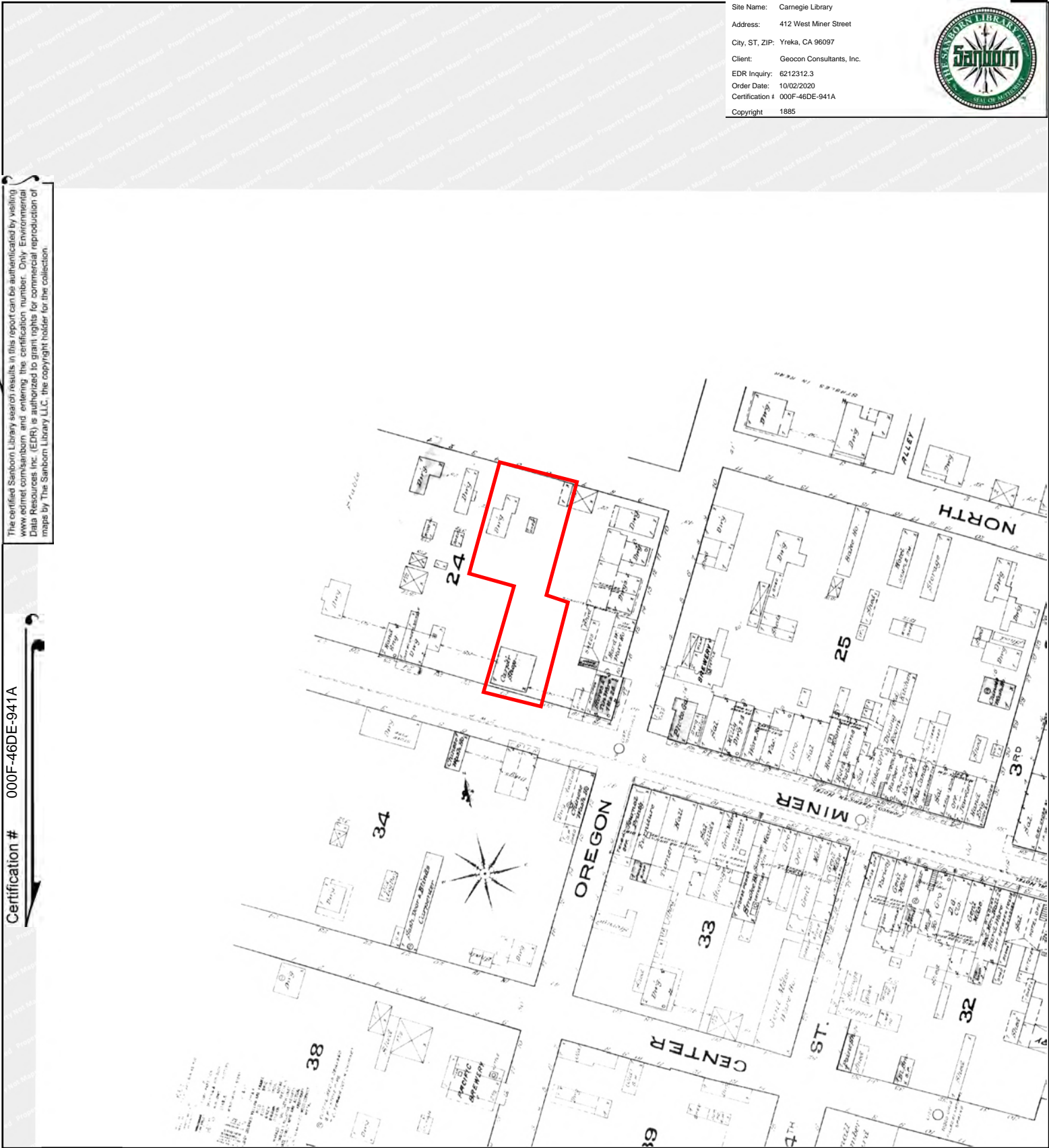


Site Name: Carnegie Library
 Address: 412 West Miner Street
 City, ST, ZIP: Yreka, CA 96097
 Client: Geocon Consultants, Inc.
 EDR Inquiry: 6212312.3
 Order Date: 10/02/2020
 Certification #: 000F-46DE-941A
 Copyright: 1885

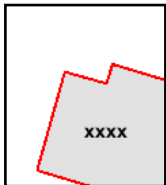
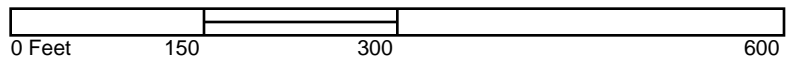


The certified Sanborn Library search results in this report can be authenticated by visiting www.edr.com/sanborn and entering the certification number. Only Environmental Data Resources Inc. (EDR) is authorized to grant rights for commercial reproduction of maps by The Sanborn Library LLC, the copyright holder for the collection.

Certification # 000F-46DE-941A



This Certified Sanborn Map combines the following sheets. Outlined areas indicate map sheets within the collection.



Volume 1, Sheet xxxx



APPENDIX





Carnegie Library

412 West Miner Street

Yreka, CA 96097

Inquiry Number: 6212312.8

October 01, 2020

The EDR Aerial Photo Decade Package



6 Armstrong Road, 4th floor
Shelton, CT 06484
Toll Free: 800.352.0050
www.edrnet.com

Site Name:

Carnegie Library
 412 West Miner Street
 Yreka, CA 96097
 EDR Inquiry # 6212312.8

Client Name:

Geocon Consultants, Inc.
 3160 Gold Valley Drive Suite 800
 Rancho Cordova, CA 95742
 Contact: Nicole Hastings-Bethel



Environmental Data Resources, Inc. (EDR) Aerial Photo Decade Package is a screening tool designed to assist environmental professionals in evaluating potential liability on a target property resulting from past activities. EDR's professional researchers provide digitally reproduced historical aerial photographs, and when available, provide one photo per decade.

Search Results:

<u>Year</u>	<u>Scale</u>	<u>Details</u>	<u>Source</u>
2016	1"=500'	Flight Year: 2016	USDA/NAIP
2012	1"=500'	Flight Year: 2012	USDA/NAIP
2009	1"=500'	Flight Year: 2009	USDA/NAIP
2006	1"=500'	Flight Year: 2006	USDA/NAIP
1998	1"=500'	Acquisition Date: August 14, 1998	USGS/DOQQ
1983	1"=500'	Flight Date: August 06, 1983	USDA
1976	1"=500'	Flight Date: June 28, 1976	USGS
1973	1"=500'	Flight Date: October 03, 1973	USGS
1957	1"=500'	Flight Date: May 15, 1957	USGS
1951	1"=500'	Flight Date: July 01, 1951	USGS

When delivered electronically by EDR, the aerial photo images included with this report are for ONE TIME USE ONLY. Further reproduction of these aerial photo images is prohibited without permission from EDR. For more information contact your EDR Account Executive.

Disclaimer - Copyright and Trademark Notice

This Report contains certain information obtained from a variety of public and other sources reasonably available to Environmental Data Resources, Inc. It cannot be concluded from this Report that coverage information for the target and surrounding properties does not exist from other sources. NO WARRANTY EXPRESSED OR IMPLIED, IS MADE WHATSOEVER IN CONNECTION WITH THIS REPORT. ENVIRONMENTAL DATA RESOURCES, INC. SPECIFICALLY DISCLAIMS THE MAKING OF ANY SUCH WARRANTIES, INCLUDING WITHOUT LIMITATION, MERCHANTABILITY OR FITNESS FOR A PARTICULAR USE OR PURPOSE. ALL RISK IS ASSUMED BY THE USER. IN NO EVENT SHALL ENVIRONMENTAL DATA RESOURCES, INC. BE LIABLE TO ANYONE, WHETHER ARISING OUT OF ERRORS OR OMISSIONS, NEGLIGENCE, ACCIDENT OR ANY OTHER CAUSE, FOR ANY LOSS OF DAMAGE, INCLUDING, WITHOUT LIMITATION, SPECIAL, INCIDENTAL, CONSEQUENTIAL, OR EXEMPLARY DAMAGES. ANY LIABILITY ON THE PART OF ENVIRONMENTAL DATA RESOURCES, INC. IS STRICTLY LIMITED TO A REFUND OF THE AMOUNT PAID FOR THIS REPORT. Purchaser accepts this Report "AS IS". Any analyses, estimates, ratings, environmental risk levels or risk codes provided in this Report are provided for illustrative purposes only, and are not intended to provide, nor should they be interpreted as providing any facts regarding, or prediction or forecast of, any environmental risk for any property. Only a Phase I Environmental Site Assessment performed by an environmental professional can provide information regarding the environmental risk for any property. Additionally, the information provided in this Report is not to be construed as legal advice.

Copyright 2020 by Environmental Data Resources, Inc. All rights reserved. Reproduction in any media or format, in whole or in part, of any report or map of Environmental Data Resources, Inc., or its affiliates, is prohibited without prior written permission.

EDR and its logos (including Sanborn and Sanborn Map) are trademarks of Environmental Data Resources, Inc. or its affiliates. All other trademarks used herein are the property of their respective owners.



INQUIRY #: 6212312.8

YEAR: 2016

— = 500'



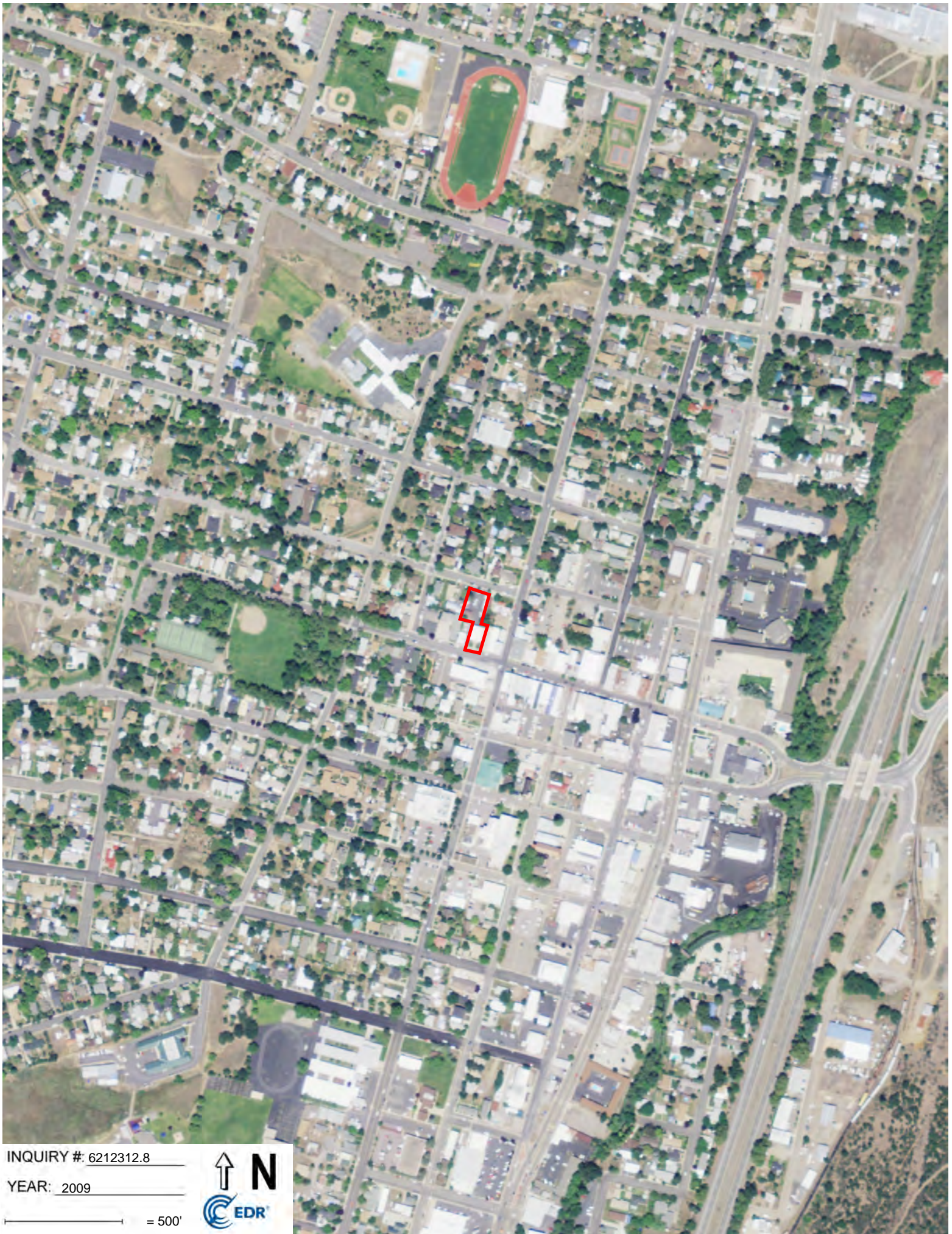


INQUIRY #: 6212312.8

YEAR: 2012

— = 500'





INQUIRY #: 6212312.8

YEAR: 2009

— = 500'





INQUIRY #: 6212312.8

YEAR: 2006

 = 500'





INQUIRY #: 6212312.8

YEAR: 1998

— = 500'





INQUIRY #: 6212312.8

YEAR: 1983

— = 500'






INQUIRY # 6212312.8

YEAR: 1976

— = 500'






INQUIRY #: 6212312.8

YEAR: 1973

— = 500'





INQUIRY #: 6212312.8

YEAR: 1957

— = 500'





INQUIRY # 6212312.8


YEAR: 1951

— = 500'



APPENDIX





Carnegie Library
412 West Miner Street
Yreka, CA 96097

Inquiry Number: 6212312.4

October 01, 2020

EDR Historical Topo Map Report

with QuadMatch™



6 Armstrong Road, 4th floor
Shelton, CT 06484
Toll Free: 800.352.0050
www.edrnet.com

EDR Historical Topo Map Report

10/01/20

Site Name:

Carnegie Library
412 West Miner Street
Yreka, CA 96097
EDR Inquiry # 6212312.4

Client Name:

Geocon Consultants, Inc.
3160 Gold Valley Drive Suite 800
Rancho Cordova, CA 95742
Contact: Nicole Hastings-Bethel



EDR Topographic Map Library has been searched by EDR and maps covering the target property location as provided by Geocon Consultants, Inc. were identified for the years listed below. EDR's Historical Topo Map Report is designed to assist professionals in evaluating potential liability on a target property resulting from past activities. EDR's Historical Topo Map Report includes a search of a collection of public and private color historical topographic maps, dating back to the late 1800s.

Search Results:**Coordinates:**

P.O.#	NA	Latitude:	41.732695 41° 43' 58" North
Project:	S1894-03-05	Longitude:	-122.638767 -122° 38' 20" West
		UTM Zone:	Zone 10 North
		UTM X Meters:	530041.36
		UTM Y Meters:	4620161.39
		Elevation:	2617.72' above sea level

Maps Provided:

2012
2001
1983, 1984
1954, 1955
1939
1932
1922

Disclaimer - Copyright and Trademark Notice

This Report contains certain information obtained from a variety of public and other sources reasonably available to Environmental Data Resources, Inc. It cannot be concluded from this Report that coverage information for the target and surrounding properties does not exist from other sources. NO WARRANTY EXPRESSED OR IMPLIED, IS MADE WHATSOEVER IN CONNECTION WITH THIS REPORT. ENVIRONMENTAL DATA RESOURCES, INC. SPECIFICALLY DISCLAIMS THE MAKING OF ANY SUCH WARRANTIES, INCLUDING WITHOUT LIMITATION, MERCHANTABILITY OR FITNESS FOR A PARTICULAR USE OR PURPOSE. ALL RISK IS ASSUMED BY THE USER. IN NO EVENT SHALL ENVIRONMENTAL DATA RESOURCES, INC. BE LIABLE TO ANYONE, WHETHER ARISING OUT OF ERRORS OR OMISSIONS, NEGLIGENCE, ACCIDENT OR ANY OTHER CAUSE, FOR ANY LOSS OF DAMAGE, INCLUDING, WITHOUT LIMITATION, SPECIAL, INCIDENTAL, CONSEQUENTIAL, OR EXEMPLARY DAMAGES. ANY LIABILITY ON THE PART OF ENVIRONMENTAL DATA RESOURCES, INC. IS STRICTLY LIMITED TO A REFUND OF THE AMOUNT PAID FOR THIS REPORT. Purchaser accepts this Report "AS IS". Any analyses, estimates, ratings, environmental risk levels or risk codes provided in this Report are provided for illustrative purposes only, and are not intended to provide, nor should they be interpreted as providing any facts regarding, or prediction or forecast of, any environmental risk for any property. Only a Phase I Environmental Site Assessment performed by an environmental professional can provide information regarding the environmental risk for any property. Additionally, the information provided in this Report is not to be construed as legal advice.

Copyright 2020 by Environmental Data Resources, Inc. All rights reserved. Reproduction in any media or format, in whole or in part, of any report or map of Environmental Data Resources, Inc., or its affiliates, is prohibited without prior written permission.

EDR and its logos (including Sanborn and Sanborn Map) are trademarks of Environmental Data Resources, Inc. or its affiliates. All other trademarks used herein are the property of their respective owners.

Topo Sheet Key

This EDR Topo Map Report is based upon the following USGS topographic map sheets.

2012 Source Sheets



Yreka
2012
7.5-minute, 24000



Badger Mountain
2012
7.5-minute, 24000

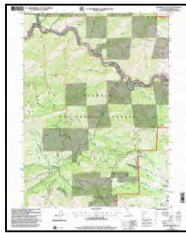


Montague
2012
7.5-minute, 24000

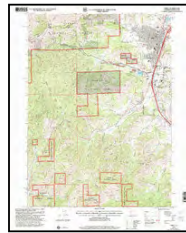


Hawkinsville
2012
7.5-minute, 24000

2001 Source Sheets



Badger Mountain
2001
7.5-minute, 24000
Aerial Photo Revised 1998



Yreka
2001
7.5-minute, 24000
Aerial Photo Revised 1998



Hawkinsville
2001
7.5-minute, 24000
Aerial Photo Revised 1998

1983, 1984 Source Sheets



Hawkinsville
1983
7.5-minute, 24000
Aerial Photo Revised 1980



Yreka
1984
7.5-minute, 24000
Aerial Photo Revised 1976



Badger Mtn.
1984
7.5-minute, 24000
Aerial Photo Revised 1980




Montague
1984
7.5-minute, 24000
Aerial Photo Revised 1980

1954, 1955 Source Sheets



Yreka
1954
15-minute, 62500
Aerial Photo Revised 1951

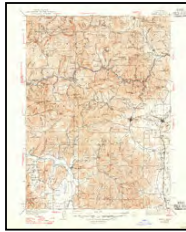


Hornbrook
1955
15-minute, 62500
Aerial Photo Revised 1951

Topo Sheet Key

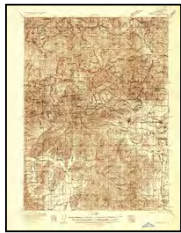
This EDR Topo Map Report is based upon the following USGS topographic map sheets.

1939 Source Sheets



Yreka
1939
30-minute, 125000

1932 Source Sheets

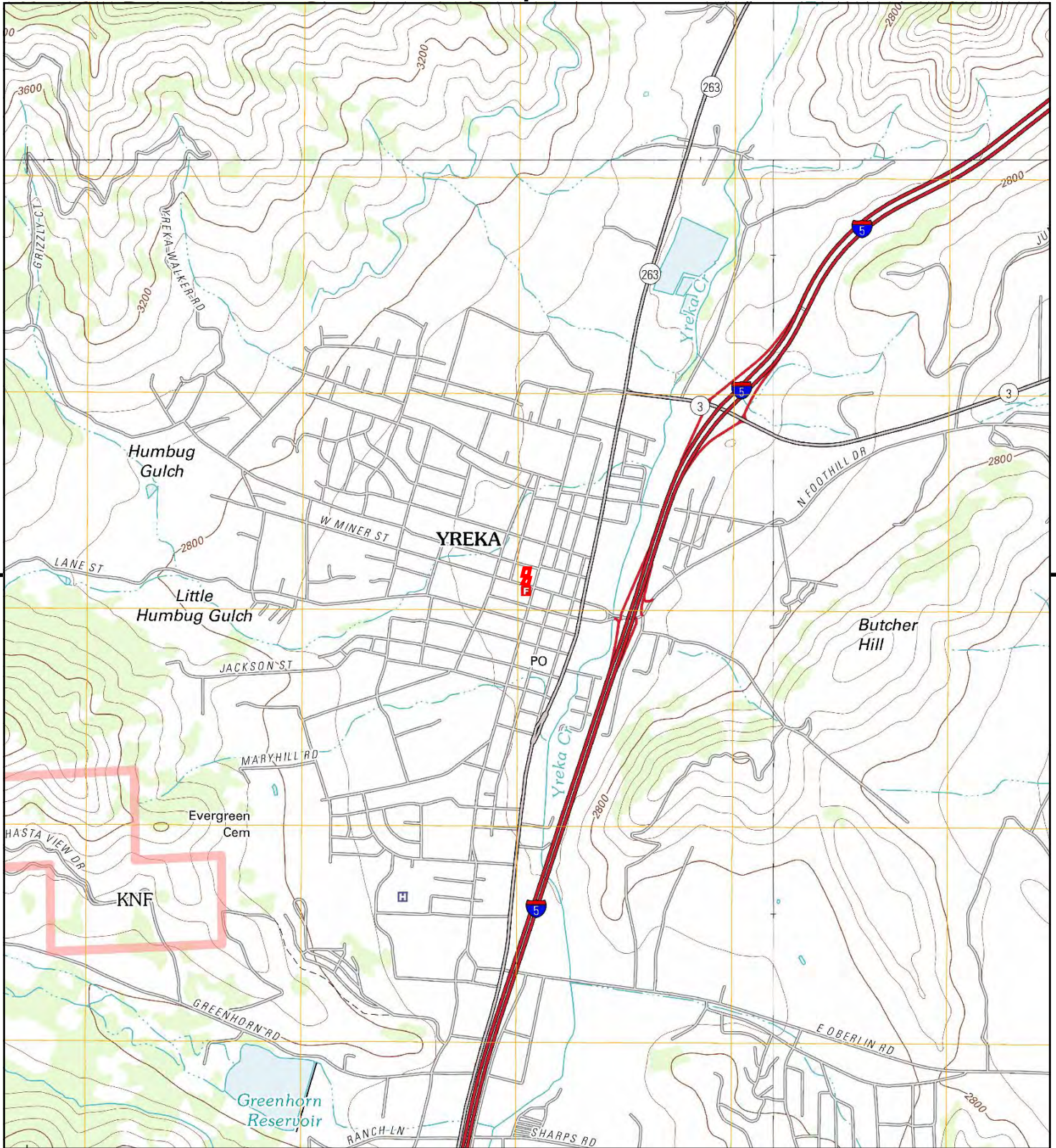


Yreka
1932
30-minute, 96000

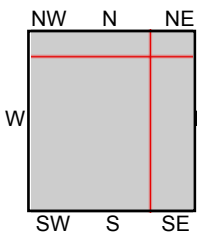
1922 Source Sheets



Shasta Valley Sheet No 3
1922
7.5-minute, 24000



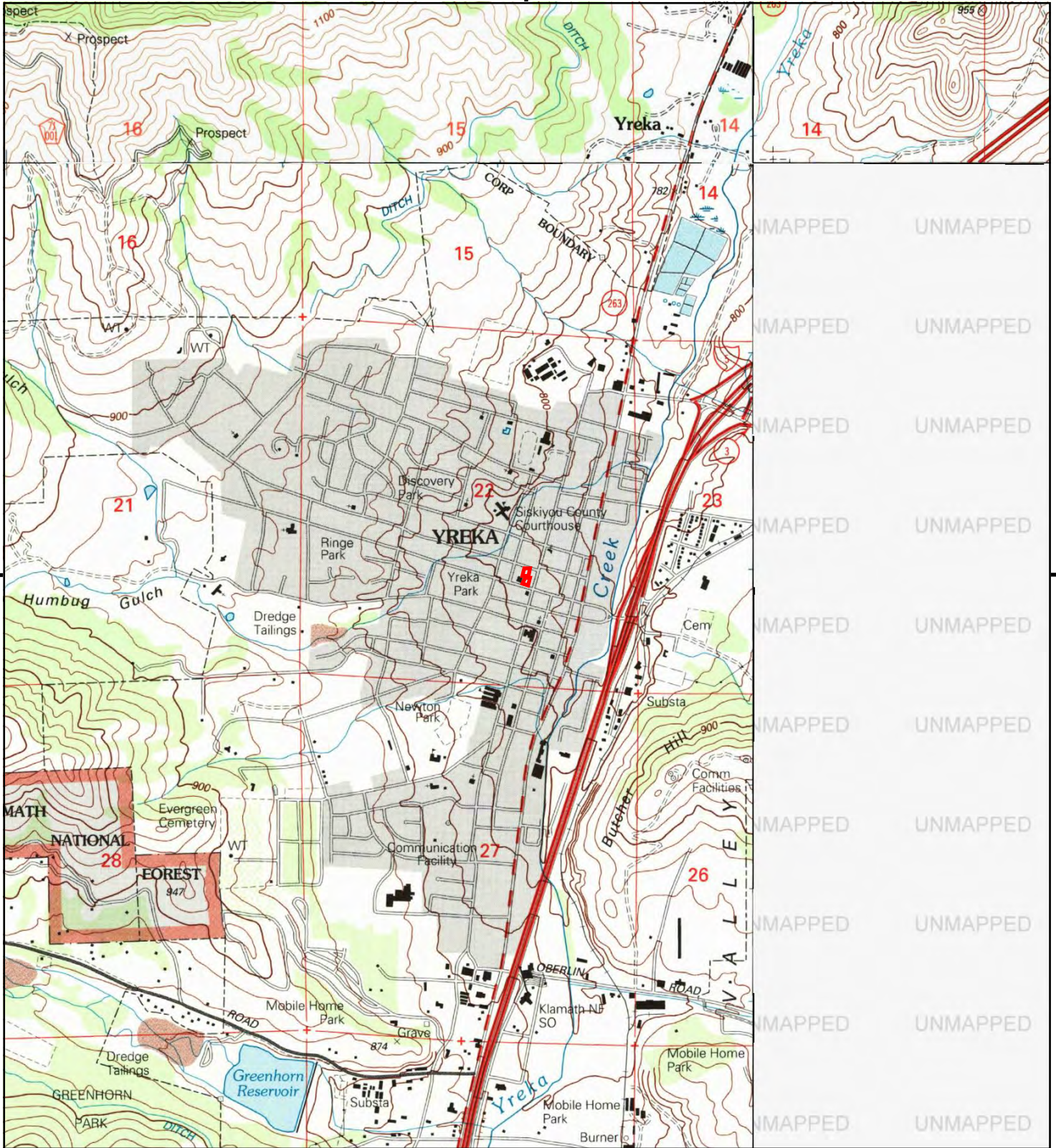
This report includes information from the following map sheet(s).



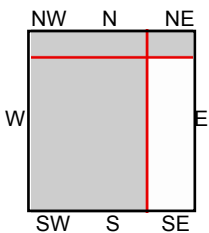
TP, Yreka, 2012, 7.5-minute
 NE, Hawkinsville, 2012, 7.5-minute
 SE, Montague, 2012, 7.5-minute
 NW, Badger Mountain, 2012, 7.5-minute

SITE NAME: Carnegie Library
ADDRESS: 412 West Miner Street
 Yreka, CA 96097
CLIENT: Geocon Consultants, Inc.





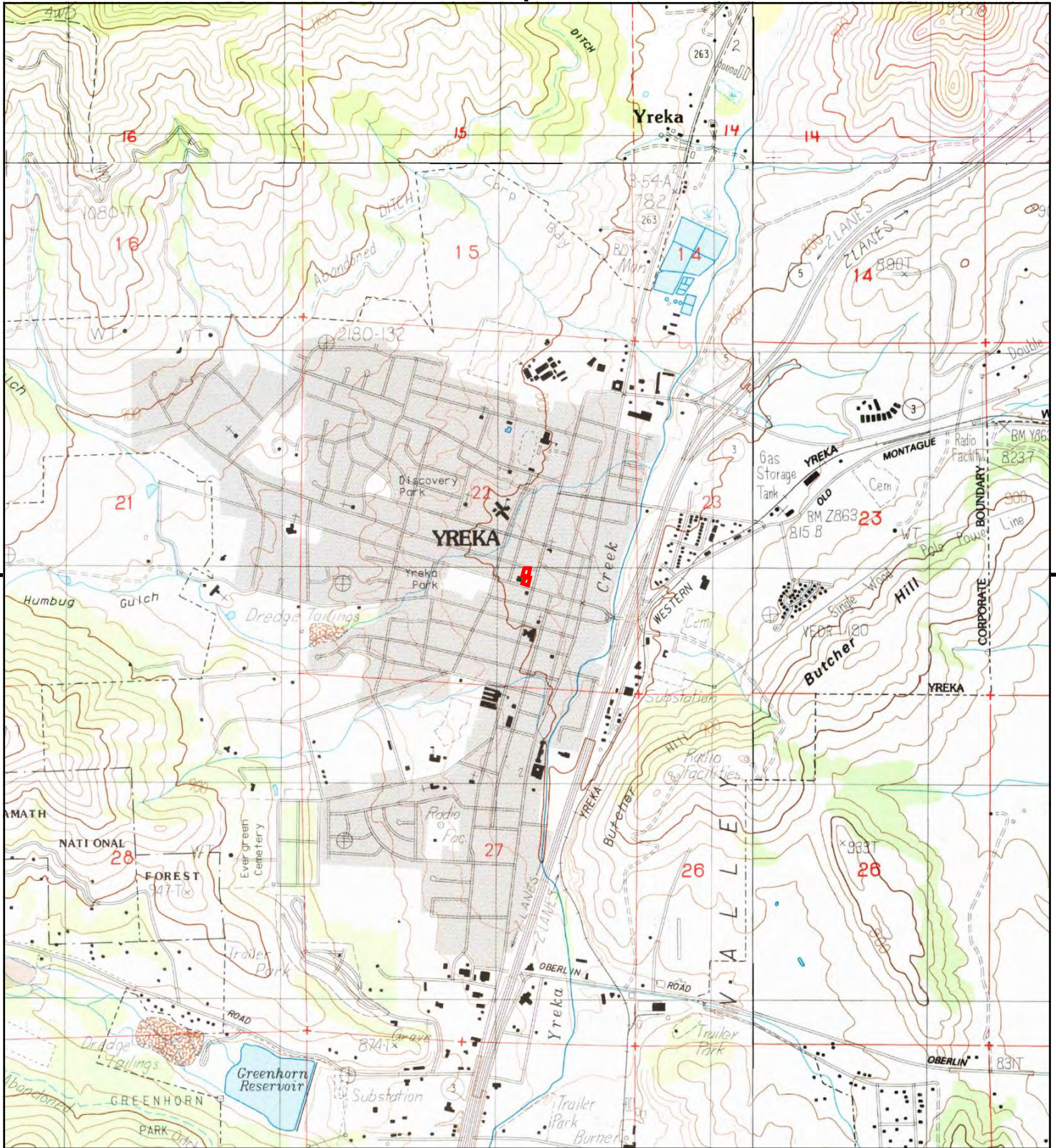
This report includes information from the following map sheet(s).



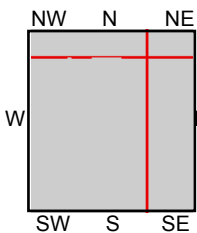
TP, Yreka, 2001, 7.5-minute
 NE, Hawkinsville, 2001, 7.5-minute
 NW, Badger Mountain, 2001, 7.5-minute

SITE NAME: Carnegie Library
ADDRESS: 412 West Miner Street
 Yreka, CA 96097
CLIENT: Geocon Consultants, Inc.





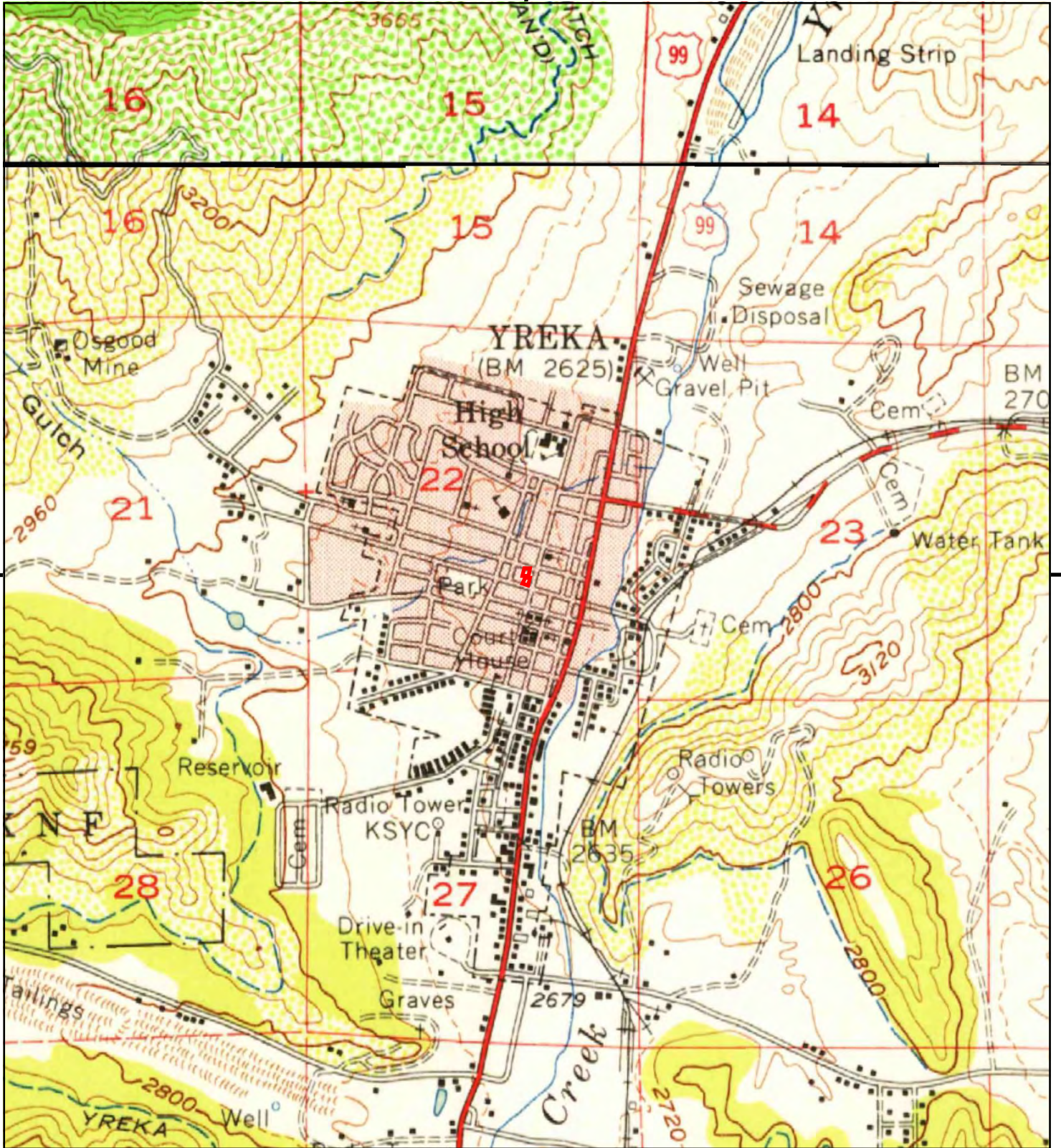
This report includes information from the following map sheet(s).



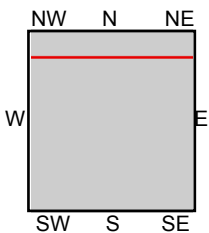
TP, Yreka, 1984, 7.5-minute
NE, Hawkinsville, 1983, 7.5-minute
SE, Montague, 1984, 7.5-minute
NW, Badger Mtn., 1984, 7.5-minute

SITE NAME: Carnegie Library
ADDRESS: 412 West Miner Street
Yreka, CA 96097
CLIENT: Geocon Consultants, Inc.





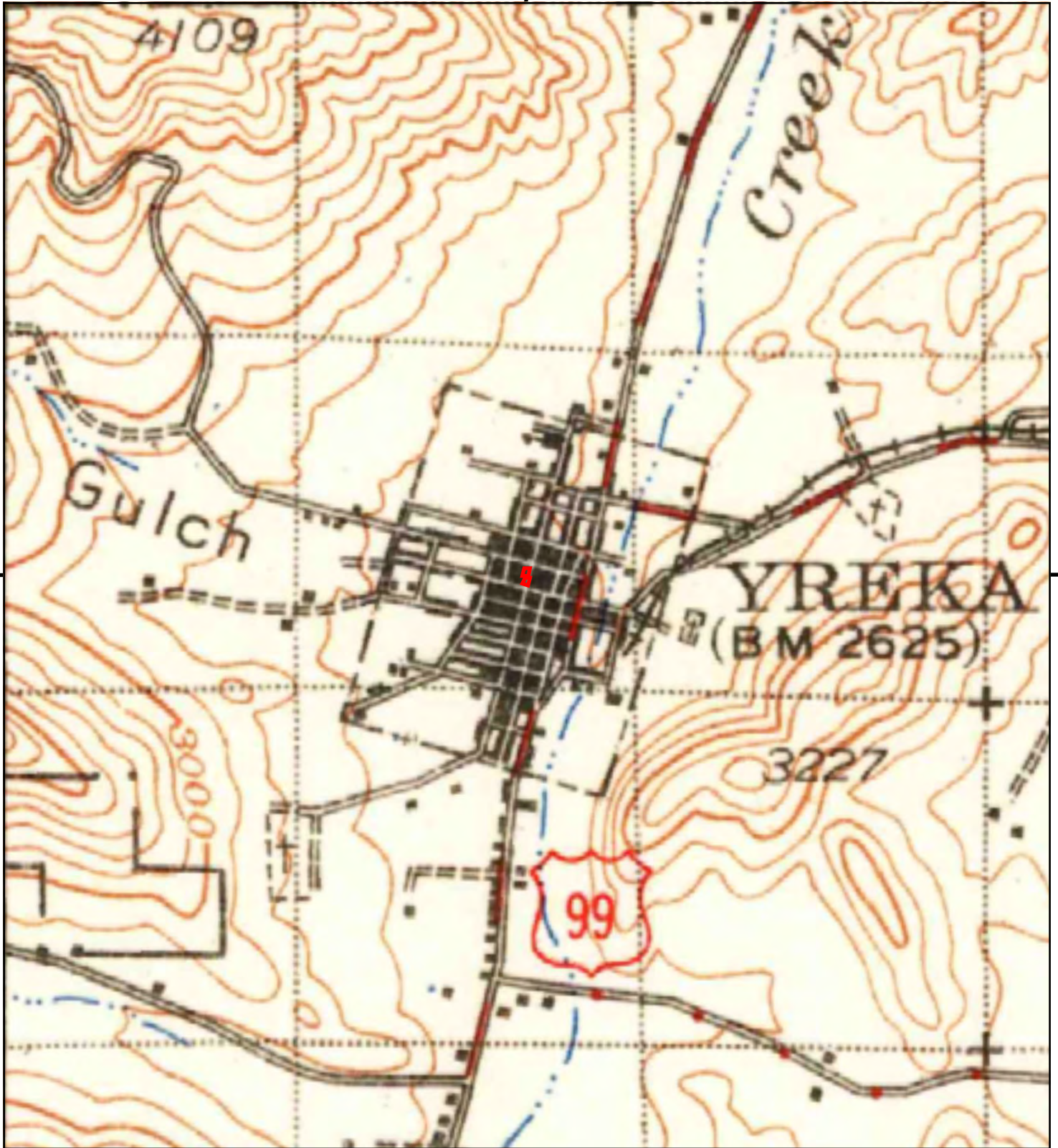
This report includes information from the following map sheet(s).



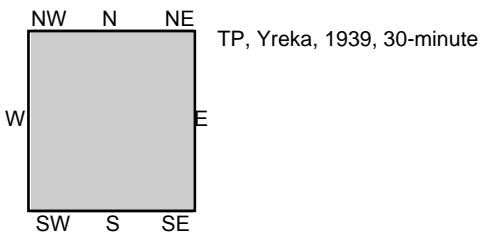
TP, Yreka, 1954, 15-minute
N, Hornbrook, 1955, 15-minute

SITE NAME: Carnegie Library
 ADDRESS: 412 West Miner Street
 Yreka, CA 96097
 CLIENT: Geocon Consultants, Inc.



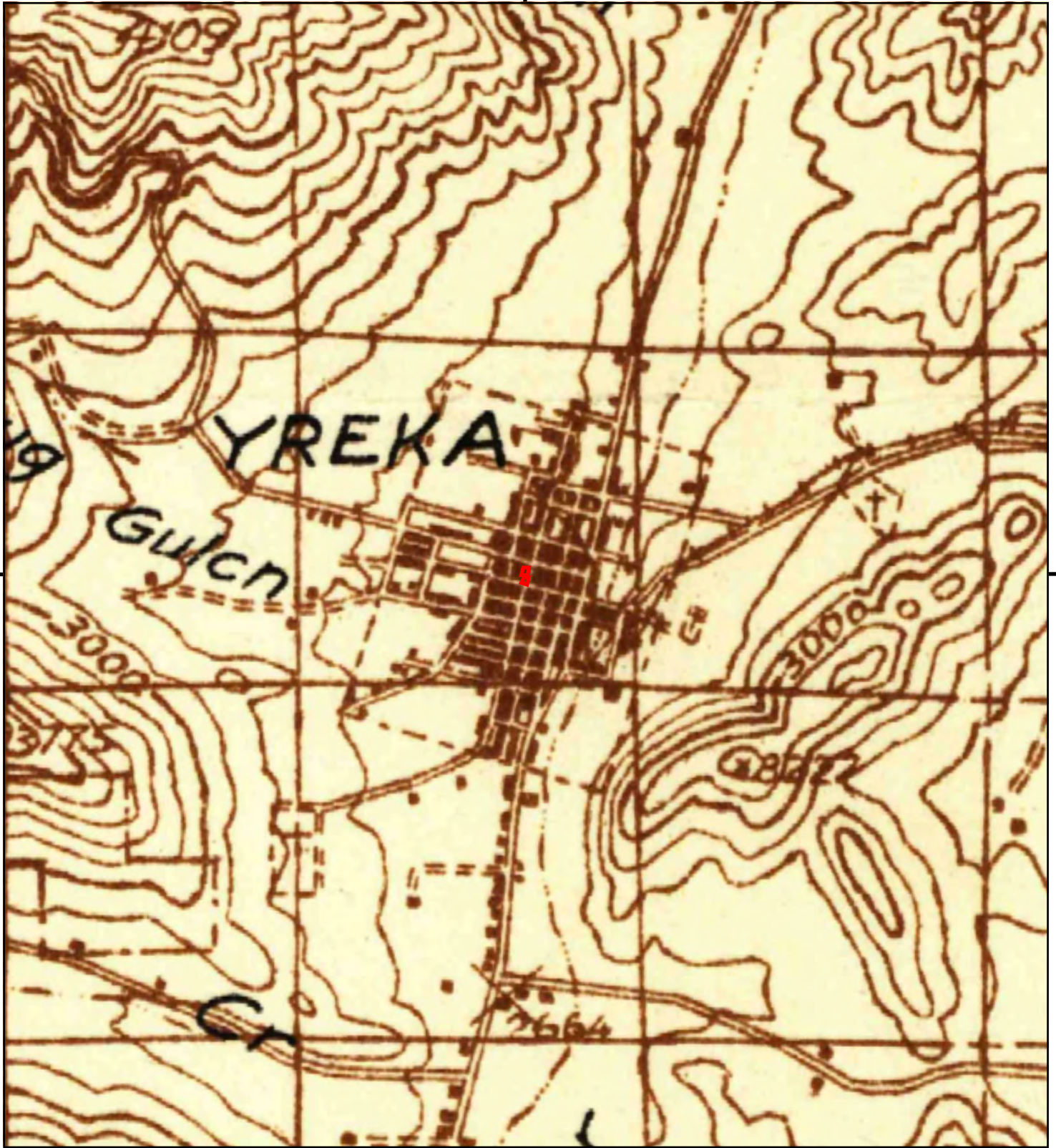


This report includes information from the following map sheet(s).

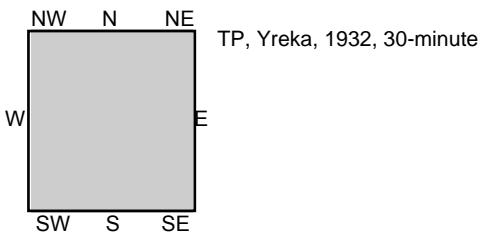


SITE NAME: Carnegie Library
ADDRESS: 412 West Miner Street
Yreka, CA 96097
CLIENT: Geocon Consultants, Inc.



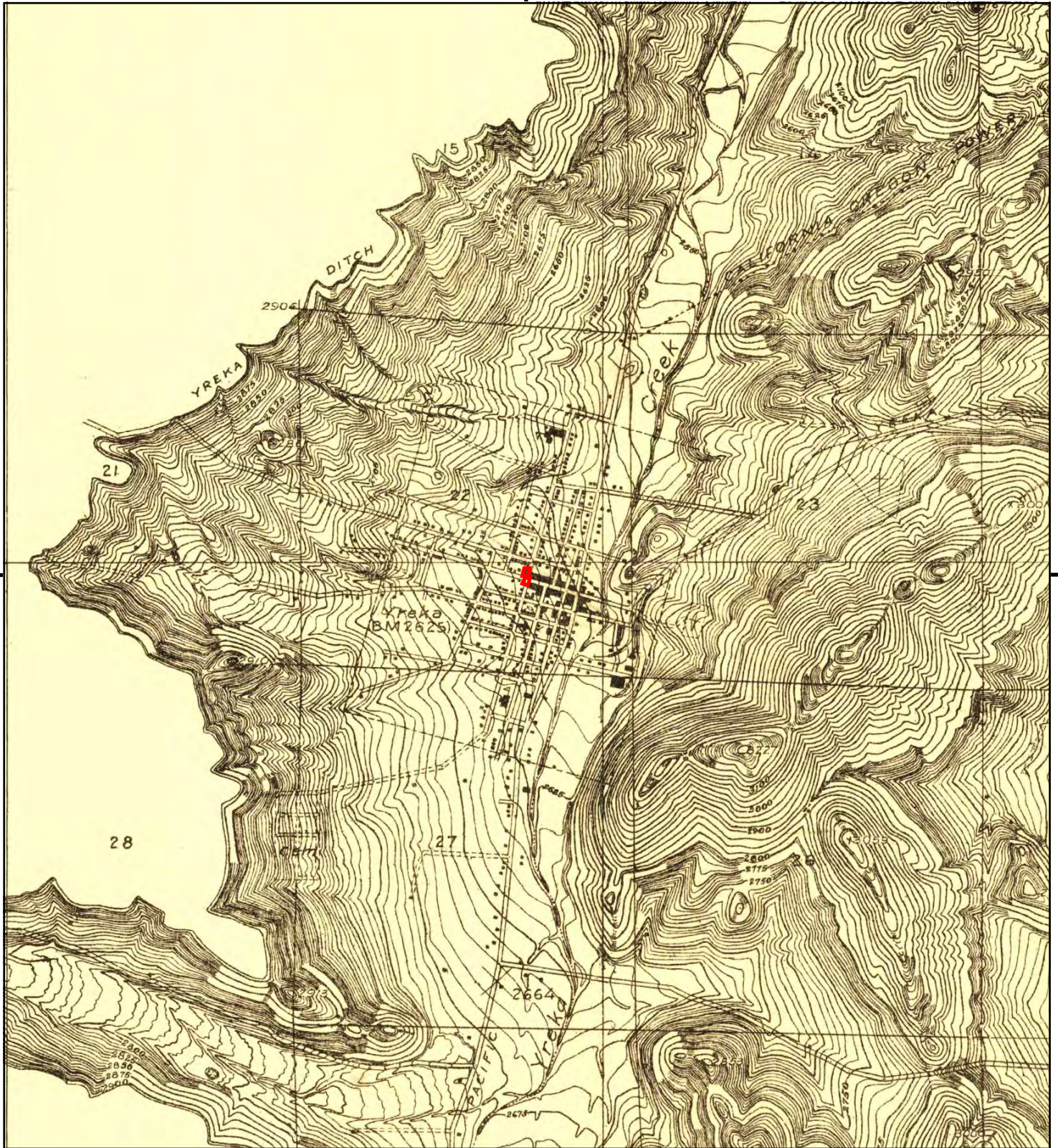


This report includes information from the following map sheet(s).



SITE NAME: Carnegie Library
 ADDRESS: 412 West Miner Street
 Yreka, CA 96097
 CLIENT: Geocon Consultants, Inc.





This report includes information from the following map sheet(s).



TP, Shasta Valley Sheet No 3, 1922, 7.5-minute

SITE NAME: Carnegie Library
ADDRESS: 412 West Miner Street
 Yreka, CA 96097
CLIENT: Geocon Consultants, Inc.



APPENDIX

H

Carnegie Library

412 West Miner Street
Yreka, CA 96097

Inquiry Number: 6212312.5
October 05, 2020

The EDR-City Directory Image Report

TABLE OF CONTENTS

SECTION

Executive Summary

Findings

City Directory Images

Thank you for your business.
Please contact EDR at 1-800-352-0050
with any questions or comments.

Disclaimer - Copyright and Trademark Notice

This Report contains certain information obtained from a variety of public and other sources reasonably available to Environmental Data Resources, Inc. It cannot be concluded from this Report that coverage information for the target and surrounding properties does not exist from other sources. **NO WARRANTY EXPRESSED OR IMPLIED, IS MADE WHATSOEVER IN CONNECTION WITH THIS REPORT. ENVIRONMENTAL DATA RESOURCES, INC. SPECIFICALLY DISCLAIMS THE MAKING OF ANY SUCH WARRANTIES, INCLUDING WITHOUT LIMITATION, MERCHANTABILITY OR FITNESS FOR A PARTICULAR USE OR PURPOSE. ALL RISK IS ASSUMED BY THE USER. IN NO EVENT SHALL ENVIRONMENTAL DATA RESOURCES, INC. BE LIABLE TO ANYONE, WHETHER ARISING OUT OF ERRORS OR OMISSIONS, NEGLIGENCE, ACCIDENT OR ANY OTHER CAUSE, FOR ANY LOSS OR DAMAGE, INCLUDING, WITHOUT LIMITATION, SPECIAL, INCIDENTAL, CONSEQUENTIAL, OR EXEMPLARY DAMAGES. ANY LIABILITY ON THE PART OF ENVIRONMENTAL DATA RESOURCES, INC. IS STRICTLY LIMITED TO A REFUND OF THE AMOUNT PAID FOR THIS REPORT.** Purchaser accepts this Report "AS IS". Any analyses, estimates, ratings, environmental risk levels or risk codes provided in this Report are provided for illustrative purposes only, and are not intended to provide, nor should they be interpreted as providing any facts regarding, or prediction or forecast of, any environmental risk for any property. Only a Phase I Environmental Site Assessment performed by an environmental professional can provide information regarding the environmental risk for any property. Additionally, the information provided in this Report is not to be construed as legal advice.

Copyright 2020 by Environmental Data Resources, Inc. All rights reserved. Reproduction in any media or format, in whole or in part, of any report or map of Environmental Data Resources, Inc. or its affiliates is prohibited without prior written permission.

EDR and its logos (including Sanborn and Sanborn Map) are trademarks of Environmental Data Resources, Inc. or its affiliates. All other trademarks used herein are the property of their respective owners.

EXECUTIVE SUMMARY

DESCRIPTION

Environmental Data Resources, Inc.'s (EDR) City Directory Report is a screening tool designed to assist environmental professionals in evaluating potential liability on a target property resulting from past activities. EDR's City Directory Report includes a search of available city directory data at 5 year intervals.

RECORD SOURCES

EDR's Digital Archive combines historical directory listings from sources such as Cole Information and Dun & Bradstreet. These standard sources of property information complement and enhance each other to provide a more comprehensive report.

EDR is licensed to reproduce certain City Directory works by the copyright holders of those works. The purchaser of this EDR City Directory Report may include it in report(s) delivered to a customer. Reproduction of City Directories without permission of the publisher or licensed vendor may be a violation of copyright.

Data by

infoUSA[®]

Copyright©2008
All Rights Reserved

RESEARCH SUMMARY

The following research sources were consulted in the preparation of this report. A check mark indicates where information was identified in the source and provided in this report.

<u>Year</u>	<u>Target Street</u>	<u>Cross Street</u>	<u>Source</u>
2017	<input checked="" type="checkbox"/>	<input type="checkbox"/>	EDR Digital Archive
2014	<input checked="" type="checkbox"/>	<input type="checkbox"/>	EDR Digital Archive
2010	<input checked="" type="checkbox"/>	<input type="checkbox"/>	EDR Digital Archive
2005	<input checked="" type="checkbox"/>	<input type="checkbox"/>	EDR Digital Archive
2000	<input checked="" type="checkbox"/>	<input type="checkbox"/>	EDR Digital Archive
1995	<input checked="" type="checkbox"/>	<input type="checkbox"/>	EDR Digital Archive
1992	<input checked="" type="checkbox"/>	<input type="checkbox"/>	EDR Digital Archive

FINDINGS

TARGET PROPERTY STREET

412 West Miner Street
Yreka, CA 96097

<u>Year</u>	<u>CD Image</u>	<u>Source</u>
<u>NORTH ST</u>		
2017	pg A1	EDR Digital Archive
2014	pg A4	EDR Digital Archive
2010	pg A8	EDR Digital Archive
2005	pg A11	EDR Digital Archive
2000	pg A15	EDR Digital Archive
1995	pg A19	EDR Digital Archive
1992	pg A22	EDR Digital Archive

W MINER ST

2017	pg A2	EDR Digital Archive
2014	pg A6	EDR Digital Archive
2010	pg A9	EDR Digital Archive
2005	pg A13	EDR Digital Archive
2000	pg A16	EDR Digital Archive
1995	pg A20	EDR Digital Archive
1992	pg A23	EDR Digital Archive

FINDINGS

CROSS STREETS

No Cross Streets Identified

City Directory Images

NORTH ST 2017

307	GARCIA, ENRIQUE NELSON, CLINTON D SKILLEN, DANIEL L
320	OLSON, CLAYTON L
322	CRANE, RYAN
330	ARFSTEN, ROCHELLE
332	DINSMORE, CHRIS
334	DAVIDSON, JESSICA
336	BUNCE, KRISTINA
400	GREENWOOD, JOAN M
412	KASTER, ROBERT F
418	RANGEL, RICHARD L
427	SMITH, TREVOUR R
429	CROWDER, MICHAEL A FRAUSTO, CODI GUEDET, PHIL GUEDET, PHILIP
500	HENRY, JOSH
503	BAKER, JESSICA L
504	JACKSON, CECIL
508	PHILLIPS, JULIE
605	ROSE, BLACET M
609	BLAZIER, LARRY D
615	SUMMERS, DORA A
618	YOUNG, RANDY J
619	KUSAKA, JACK
625	NEWLAND, JANET A
626	CROSS, PHILIP M
627	JOHNSON, CHAYTON
628	DIETZLER, KARL M HAGERMAN, NICOLE D HUBBLE, WENDY S
637	KOELFGEN, CHRIS D
642	PALMA, ESMERALDA
643	GRIFFITH, RONALD E
644	CAUSWAY, BRIAN
650	PETERSON, DAVID C
655	HUSEBO, EDNA
657	WARD, CYNTHIA
659	TIMBERLAKE, WALTON

W MINER ST 2017

102 MINER STREET SPORTS BAR
 108 LIBERTY ARTS
 200 BUSCUTTINIS
 MINER STREET MEAT MARKET
 204 OHLUNDS OFFICE SUPPLY
 PAYSTREAK BREWING
 209 THE HOSPICE SHOP
 210 MINGS CHINESE RESTAURANT
 213 SCOTT SCHALO DDS
 216 MACGREGORS GIFTS GROGG & BOOK EMPOR
 217 HOSPICE HARTISAN BOUTIQUE & STUDIO
 219 LALOS MEXICAN RESTAURANT
 220 BELLA ART WORKS
 221 E A P INFORMATION SYSTEMS
 225 CELESTIAL DREAMS
 231 ETNA BREWING CO TAP HOUSE
 306 EXQUISITE JEWELER
 308 PALACE BARBER SHOP
 312 THE WOOD SHED
 315 DAVES CLOCKS
 317 GOLD NUGGET PRINTING CO
 319 EVOLVE
 320 NEW TRADITIONS
 WENDYS MINER STREET BOUTIQUE
 321 DONS SPORTING GOODS
 322 STRINGS ITALIAN CAFE
 325 NORCAL SCRUBS & MORE
 SISKIYOU GALLERY & FRAME
 327 MINERS STREET ANTIQUES
 329 BRAY & ASSOCIATES CIVIL ENGINEERIN
 331 NATURAL SELECTIONS
 332 ELKS BPO THE BENEVOLENT & PROTECTIV
 YREKA ELKS LODGE
 402 FISTER, DAVID W
 404 YREKA COMPUTERS
 413 COSTA, CYNTHIA T
 ERICKSON, MYA
 418 CUTTING EDGE BEAUTY & TANNING SALON
 426 GUYETTE, MICHAEL A
 428 HERRERA, YESSENIA
 429 DEVENNY, SALLY
 430 LEHMAN, DALE E
 431 HOOD, NANCY M
 432 ZERULL, THOMAS
 434 PARKS, DUSTIN
 436 FULKS, DONNA
 438 ABELS, RONALD
 444 DARYL L WHEELER DDS
 FAMILY SMILES
 FAMILY SMILES DENTISTRY & ORTHODONTI

W MINER ST 2017 (Cont'd)

544 BAKER DENTAL LAB
 JEFFERSON CUSTOM CABINETS INC
546 GABRIEL, CYRIL
547 DARROW, GARY G
550 HOFFMAN, SUSAN
551 SCHLUNDT, BARBARA A
600 HOCKADAY, ARRON
610 HAGERMAN, NICOLE
624 MOODY, DAVID P
640 SKINNER, EDNA J
644 GREGORY, GERALD
648 WINTERBURN, WILLIAM M
660 WILSON, ED L
662 BEHNKE, MARY V

NORTH ST 2014

140	DUTCHER, J M
170	FOSTER, BEN
171	HARNDEN, ROSS
211	TREVINO, MARILYN L
222	IDROGO, RUBEN
307	KNIGHT, SETH
	NELSON, CLINTON D
	NESMITH, KRYSTAL
	SKILLEN, DANIEL L
	SMITH, BRAD
320	OCCUPANT UNKNOWN,
322	LAWRENCE, STEPHANIE K
324	MARTINEZ, CHRIS
326	DAVIS, NITA
330	OCCUPANT UNKNOWN,
332	CHRIS, DINSMORE
334	DAVIDSON, JESSICA
336	BUNCE, TRISTIN
	HIDALGO, BRIAN M
	KISLING, TIM
338	OCCUPANT UNKNOWN,
400	GREENWOOD, JOAN M
412	KASTER, ROBERT F
418	RANGEL, RICHARD L
427	KARLSSON, SOREN
429	GUEDET, PHIL
	PHILIP, L G
	TAYLOR, KRIS
500	STEIGER, DONNA L
503	BAKER, JESSICA L
504	JACKSON, CECIL J
505	COX, JON W
508	PHILLIPS, MICHAEL A
603	SANDERS, ALISA
605	ROSE, BLACET M
609	BLAZIER, LARRY D
618	YOUNG, RANDY J
619	OCCUPANT UNKNOWN,
625	CHESHER, CHERYL J
626	CROSS, PHILIP M
627	CHERI, NEAL
628	ANNIE, THOMAS
	GORDEN, LEONARD N
	HAGERMAN, NICOLE D
637	BRIGGS, SCOTT C
638	GRIBKOFF, NICHOLAS K
640	MURPHY, C M
642	OCCUPANT UNKNOWN,
643	GRIFFITH, PAMELA
644	CAUSWAY, BRIAN

NORTH ST 2014 (Cont'd)

644	RESCUE RANCH INC
650	PETERSON, DAVID C
655	NYSTROM, BRETT J
657	WARD, CYNTHIA
659	BROWN, WILLIAM F
	TIMBERLAKE, WALTON

W MINER ST 2014

102 MINER STREET SPORTS BAR
 108 LIBERTY ARTS
 117 CHAMBER OF COMMERCE YREKA
 FREEMAN, JOAN
 200 BUSCUTTINIS
 202 BELLA ART WORKS
 204 OHLUNDS OFFICE SUPPLY
 209 HOSPICE SHOP THE
 210 MINGS CHINESE RESTAURANT
 216 MACGREGORS GIFTS GROGG & BOOK EMPOR
 217 HOSPICE HARTISAN BOUTIQUE & STUDIO
 219 LALOS MEXICAN RESTAURANT
 221 AMARAL THOMAS M E A P INFORMATION SY
 E A P INFORMATION SYSTEMS
 225 CELESTIAL DREAMS
 227 DIEHM, CHRISTINE J
 229 YREKA HEALING ARTS CENTER
 231 SISKIYOU PARTNERS
 300 COOLEY & POLLARD
 306 EXQUISITE JEWELER
 308 PALACE BARBER SHOP
 313 BRICKHOUSE BAKERY & PIZZERIA
 315 NORTHLAND CABLE TV
 317 GOLD NUGGET PRINTING CO
 319 EVOLVE
 SUGAR PINE SCRAPBOOK CO
 320 NEW TRADITIONS
 321 DONS SPORTING GOODS
 322 STRINGS ITALIAN CAFE
 325 MINER STREET ANTIQUES
 SISKIYOU GALLERY & FRAME
 326 NORTHERN VALLEY CATHOLIC SOCIAL
 329 BRAY & ASSOCIATES CIVIL ENGINEERIN
 331 NATURAL SELECTIONS
 332 YREKA ELKS LODGE
 402 CHRISTIANSE, STEPHEN
 404 ALEX PADILLA BAIL BONDS
 YREKA COMPUTERS
 413 COSTA, CYNTHIA T
 LOVELACE, NICOLE
 OBRION, JAMES S
 OCCUPANT UNKNOWN,
 418 CUTTING EDGE BEAUTY & TANNING SALON
 420 MEDINA, FRANCISCO
 421 CLIFFORD, MISTY
 422 MARTINEZ, ANNA
 423 CRAIG, DONALD R
 424 CARVER, LENNIS
 LENNIS, CARVER
 MENDOZA, MAADDI

W MINER ST 2014 (Cont'd)

425	JERRY, LAFAYETTE R
426	GUYETTE, MICHAEL A
427	OCCUPANT UNKNOWN,
428	LOPEZ, VERONICA C
429	OCCUPANT UNKNOWN,
430	LEHMAN, DALE E
431	HOOD, NANCY M
432	OCCUPANT UNKNOWN,
434	OCCUPANT UNKNOWN,
436	FULKS, DONNA
438	ABELS, RONALD G
444	FAMILY SMILES FAMILY SMILES DENTISTRY & ORTHODONTI WHEELER DARYL L DDS
519	ALDRICH, NANCY A
544	BAKER DENTAL LAB JEFFERSON CUSTOM CABINETS INC
546	GABRIEL, VIOLA
547	MEEKS, TERESA L
550	HALL, JOHN C
551	SCHLUNDT, BARBARA A
556	OCCUPANT UNKNOWN,
600	BROWN, JUSTIN R
608	OCCUPANT UNKNOWN,
610	BROWN, TERRY E
624	MOODY, DAVID P
630	OCCUPANT UNKNOWN,
632	HOOPAUGH, CATHRINE
636	KIMBALL, CRAIG J
640	SKINNER, EDNA J
644	OCCUPANT UNKNOWN,
648	MCKILLOP, WILLIAM H
650	OCCUPANT UNKNOWN,
654	SOULE, CORINNA
660	WILSON, ED L
662	GIARDINO, JERRY P

NORTH ST 2010

140	DUTCHER, J M
170	FOSTER, BEN
171	HARNDEN, ROSS
211	TREVINO, MARILYN L
221	BRECEDA, MILTON
307	BERGMAN, CHARLIE
320	DAVIS, DANIEL
322	OCCUPANT UNKNOWN,
324	WILLS, WARREN C
326	ZAMUDIO, EUSEBIO
330	OCCUPANT UNKNOWN,
332	DINSMORE, CHRIS
336	BURNETT, TIM
	ROMPON, CHRISTAL
338	OCCUPANT UNKNOWN,
400	GREENWOOD, JOAN M
412	KASTER, ROBERT F
418	RANGEL, RICHARD L
427	KARLSSON, SOREN
429	WALLS, DON
500	HENRY, JOSH
503	HARMS, ANNA C
504	JACKSON, CECIL J
505	GRAVENKAMP, DAVE A
507	MEAMBER, R B
508	PHILLIPS, MICHAEL A
605	BLACET, MISTY R
609	RAMIREZ, ANAHI
615	LECLAIR, CHARLES
618	YOUNG, RANDY J
619	THOMAS, NIKKI
625	CHESHIER, CHERYL J
626	CROSS, MARY R
627	OCCUPANT UNKNOWN,
628	HAGERMAN, NICOLE
	THOMAS, ANNIE
	TREVORROW, AMANDA S
637	BRIGGS, SCOTT C
638	GRIBKOFF, VALENTIN K
639	GAYNOR, CELOSIA
640	OCCUPANT UNKNOWN,
642	MCKEIRNAN, MARK A
643	GRIFFITH, RONALD E
644	OCCUPANT UNKNOWN,
650	PETERSON, DANIEL C
655	NYSTROM, ELEANOR L
657	OCCUPANT UNKNOWN,
659	POTTER, LAMONT
	TIMBERLAKE, PAUL E

W MINER ST 2010

102	MINER STREET PUB
104	IZZYS YREKA TATTOO
107	IOOF
108	LIBERTY ARTS
113	THINGS FOR YOUR HEAD
117	OCCUPANT UNKNOWN, TRADEWINS DESIGNS & GIFTS YREKA CHAMBER OF COMMERCE
200	BUSCUTTINIS
204	OHLUNDS OFFICE SUPPLY
210	MINGS CHINESE RESTAURANT
213	MASON BRUCE & GIRARD INC
215	SISKIYOU WEB DESIGN
216	MACGREGORS GIFTS GROGG & BOOK
217	HOSPICE FURNITURE STORE MADRONE ADULT DAY HEALTHCARE
219	LALOS MEXICAN RESTAURANT
221	EAP TECHNOLOGY SYSTEMS
223	BOOK STORE
225	SHOE SHOP
227	DIEHM, CHRISTINE J
229	HOSPICE HEARTISAN BTQ & STUDIO
300	COOLEY & POLLARD JUST ASK RENTAL
306	EXQUISITE JEWELRY
308	PALACE BARBER SHOP
311	EDWARD JONES
312	NEW TRADITION DULCIMERS
313	BRICKHOUSE BAKERY & PIZZERIA
314	CELESTIAL DREAMS
316	SISKIYOU COUNTY EMPLOYEE ASSN
317	GOLD NUGGET PRINTING CO
321	DONS SPORTING GOODS
322	CAPPS SPEAKEASY
325	SISKIYOU GALLERY & FRAME
326	ENVIRONMENTAL ALTERNATIVES
327	MINERS STREET ANTIQUES
329	JAMES G BRAY CIVIL ENGINEERING
331	NATURAL SELECTIONS
332	ELKS LODGE
333	SURROUNDINGS
400	VILLAGE GRIND
401	YREKA FIRE DEPT
402	OCCUPANT UNKNOWN,
404	ALEX PADILLA BAIL BONDS
412	YREKA POLICE DEPT
413	OBRION, JAMES S OCCUPANT UNKNOWN,
418	CUTTING EDGE BEAUTY & TANNING
420	OCCUPANT UNKNOWN,

W MINER ST 2010 (Cont'd)

421	CLIFFORD, MISTY
422	ZABLOCKI, KRISTIN
423	KIRKENDALL, BARBARA
424	MENDOZA, MAADDI
425	JERRY, LAFAYETTE R
426	OCCUPANT UNKNOWN,
427	OCCUPANT UNKNOWN,
428	OCCUPANT UNKNOWN,
430	LEHMAN, DALE E
432	DICK, HARTMAN
434	OCCUPANT UNKNOWN,
436	OCCUPANT UNKNOWN,
438	MONTGOMERY, SANDRA
444	FAMILY SMILES
505	MCMANUS, CHRISTIE A
544	BAKER DENTAL LAB
547	OCCUPANT UNKNOWN,
550	GROSS, JENNIFER M
551	SCHLUNDT, BARBARA A
556	OCCUPANT UNKNOWN,
600	OCCUPANT UNKNOWN,
608	AGUIRRE, KEVIN C
610	JOHNSON, SCOTT L
624	STENSETHER, KEVIN J
630	CROWELL, BRANDON
632	HOOPAUGH, CATHY
636	KIMBALL, CRAIG J
640	SKINNER, EDNA J
644	OCCUPANT UNKNOWN,
648	MCKILLOP, WILLIAM H
650	SIMON, SCOTT N
654	BARBERICK, GEORGIA M
660	WILSON, KATE
662	MEAD, ANDREW R

NORTH ST 2005

140	DUTCHER, J M
170	FOSTER, BEN
171	HARNDEN, ROSS
211	TREVINO, MARILYN L
221	BRECEDA, MILTON
241	VINCENT, SHEILA
260	MEEKS, KAROLE
307	DARR, ROBERT J
	GIBSON, MELISSA
	PETERS, JENNIFER L
	SLAY, JOSHUA
	SMITH, BRANDI
	ZEDIKER, VICKI
320	ELLISON, SARAH
322	OCCUPANT UNKNOWN,
324	OCCUPANT UNKNOWN,
326	MAO, PING
328	BOLAR, BEATRICE A
330	OCCUPANT UNKNOWN,
332	CROSSMAN, JOY
334	OCCUPANT UNKNOWN,
336	SIMON, SCOTT N
338	OCCUPANT UNKNOWN,
400	GREENWOOD, JOAN M
412	KASTER, ROBERT F
418	RANGEL, RICHARD L
429	ALLEN, JENIFER
	DETRICK, TYLER
	DUKE, JAMES
	KENDRICK, MICHAEL
	MORT, JOEY P
	WILLIAMS, JAMES
500	HENRY, CHARLES N
503	HARMS, ANNA C
504	JACKSON, CECIL J
505	DAVES CLOCKS
	GRAVENKAMP, DAVE A
507	MEAMBER, R B
508	OCCUPANT UNKNOWN,
605	OCCUPANT UNKNOWN,
609	FROST, TOMMY G
615	LECLAIR, CHARLES
618	YOUNG, RANDY J
625	NEWLAND, JANET A
626	REAVIS, MAREK I
	WALDEN, JERRY D
627	JOHNSON, NORMA J
628	ALTMAN, GABRIEL
	CHAMBERS, DAVID
	GIBSON, JAMES D

NORTH ST 2005 (Cont'd)

628 HAGERMAN, NICOLE
HANSEN, ESTELLE
MINARD, SOCORRO G
RALEY, KRISTIN
637 BRIGGS, SCOTT
638 RASHAD, MIRA
639 DYE, DEAN J
640 MILLS, RICHARD
642 MCKEIRNAN, MARK
643 JUSTICE, KANDIE J
644 OCCUPANT UNKNOWN,
650 OCCUPANT UNKNOWN,
655 NYSTROM, ELEANOR L
657 DAGATA, GAYLA
659 TIMBERLAKE, PAUL E
WASHINGTON, TANYA R

W MINER ST 2005

102	MINER STREET PUB
113	THINGS FOR YOUR HEAD
117	DIGITALAIRE
	YREKA CHAMBER OF COMMERCE
200	BUSCUTTINIS
	BUSCUTTINIS COFFEE HOUSE
208	YREKA FLOWER & GIFT SHOP
209	MADRONE HOSPICE INC
210	MINGS RESTAURANT
215	CHITWOOD JEFFREY CPA
221	EAP TECHNOLOGY SYSTEMS INC
225	SHOE SHOP THE
229	SCAR
300	COOLEY & POLLARD
	JUST ASK RENTAL
308	PALACE BARBER SHOP
311	MARKED INC
	SHERYL DAVIS
	TYRERS HALLMARK
312	HAIR RAZORS
314	FINISHING TOUCHES
	THEATRE STREET DANCE
317	YREKA GOLD NUGGET PRINTING CO
319	MINER STREET DELI
	OLD CITY MARKET MALL
325	BIGGS, SARAH
	CARLUCCI, SHARON L
	PEEL, LAWRENCE
	VERDUZCO, ROSALVA
	WOODRUFF, JOSHUA
326	ENVIRONMENTAL ALTERNATIVES
331	NATURAL SELECTIONS
332	BPOE 1980
400	THE VILLAGE GRIND
401	NONNAS CAFE
402	RIGNEY, ELIZABETH
404	DESICION LIFE EVANGELICAL FREE
	FREY JAMES ENROLLED
	FREY, JAMES E
	PADILLA ALEX BAIL BONDS
413	BORTOLAZZO, PRESTON
418	DEBBIE HUSTON CUTNG EDG SLN
	YEKRA TANNING BEAUTY FACTORY
420	LUCAS, MARVIN A
422	NEUFELD, DONNA M
423	FIOCK, STERLING C
424	CAVEYE, MICHAEL E
425	NIEMAN, RHIANNON
426	OCCUPANT UNKNOWN,
427	BROWN, CATHRYN E

W MINER ST**2005****(Cont'd)**

428	ONTIVERAS, MARTIN
430	LEHMAN, DALE E
431	OCCUPANT UNKNOWN,
432	DICK, HARTMAN
434	OCCUPANT UNKNOWN,
436	CHAMP, ROGER
438	OCCUPANT UNKNOWN,
505	MCMANUS, CHRISTIE A
544	BAKER DENTAL LAB
546	VANOVER, DAVID A
547	JUDKINS, CURTIS L
551	SCHLUNDT, BARBARA A
556	TYRER, VERNA B
608	ORDWAY, GAIL
610	JOHNSON, SCOTT L
624	OCCUPANT UNKNOWN,
630	KEGG, RACHEL
632	ELLIOTT, MICHAEL
636	KIMBALL, CRAIG M
640	SKINNER, EARL H
648	WINTERBURN, WILLIAM
650	SIMON, SCOTT N
658	MCKOWN, PATRICIA G
660	WILSON, KATE
662	MEAD, JESSICA

NORTH ST 2000

307 ESQUIBEL, VANESSA
 HARVEY, STEPHEN
 MCCOLLOM, SCOTT W
 MCGUIRE, JOHN E
 NICHOLSON, GERALD
 STRATOS, J
 TOSCANO, JOSE L
 320 OCCUPANT UNKNOWN,
 322 MCCULLOUGH, DAVID
 324 OCCUPANT UNKNOWN,
 326 OCCUPANT UNKNOWN,
 328 OCCUPANT UNKNOWN,
 330 OCCUPANT UNKNOWN,
 332 OCCUPANT UNKNOWN,
 334 OCCUPANT UNKNOWN,
 338 OCCUPANT UNKNOWN,
 400 GREENWOOD, JOAN
 412 KASTER, ROBERT F
 418 DUNLAP, B
 427 OCCUPANT UNKNOWN,
 429 WELLS, JANET
 500 OCCUPANT UNKNOWN,
 503 HARMS, ANNA
 504 JACKSON, CECIL
 505 GRAVENKAMP, DAVID A
 507 MEAMBER, FRED J
 508 OCCUPANT UNKNOWN,
 609 OCCUPANT UNKNOWN,
 615 LECLAIR, CHARLES
 626 MINOCK, DANIELE
 MODESITT, L H
 627 JOHNSON, NORMA J
 628 ISBELL, TY K
 MICHELS, DAVID V
 MINARD, DONALD E
 MOULTON, EARL
 637 SEAKERBRIGGS, J A
 638 GRIBKOFF, OLIVE
 639 HOWLAND, SCOTT
 642 WILCOX, ARDITH
 643 YNIGUEZ, S
 650 AKINS, CARL C
 655 NYSTROM, ELEANOR
 659 WASHINGTON, TANYA

W MINER ST 2000

102 ARTISAN REALTY
 DITTNER GERRY REALTOR ASSOCIATES
 MINER STREET PUB
 107 I O O F HALL
 113 THINGS FOR YOUR HEAD
 117 CHAMBER OF COMMERCE YREKA
 YREKA CHAMBER OF COMMERCE
 200 DAILY GRIND THE
 202 BLOCK H & R LOCAL OFFICES (CONTD)
 OCCUPANT UNKNOWN,
 204 OHLUNDS OFFICE SUPPLY
 208 YREKA FLOWER & GIFT SHOP
 209 HOSPICE SHOP THE
 210 LOO, NEIL H
 MINGS RESTAURANT & LOUNGE
 216 ITS ABOUT TIME ANTIQUES
 219 LALOS MEXICAN RESTAURANT
 OCCUPANT UNKNOWN,
 221 AMARAL THOMAS M E A P INFORMATION SYSTEMS
 AMARAL, THOMAS M
 E A P INFORMATION SYSTEMS
 223 BOOK STORE THE
 TRANS BOOKS COMPANY
 225 OCCUPANT UNKNOWN,
 THE SHOE SHOP
 227 OCCUPANT UNKNOWN,
 229 SHASTA VALLEY BIKES
 300 COOLEY & POLLARD
 JUST ASK RENTAL
 306 EXQUISITE JEWELRY
 308 PALACE BARBER SHOP
 311 TYRERS GIFT SHOP
 312 COZY CORNER HAIR STYLING
 KOZY KORNER HAIR STYLING
 314 FINISHING TOUCHES
 THEATRE STREET DANCE
 315 NORTHLAND CABLE TELEVISION
 317 GOLD NUGGET PRINTING COMPANY
 YREKA GOLD NUGGET PRINTING CO
 320 ALPINE CELLULAR
 BLACKS APPLIANCES AUDIO VIDEO
 321 DONS SPORTING GOODS
 322 PEASANTRY RESTAURANT THE
 324 CALIFORNIA HOME LOANS
 325 ALLSPAUGH ARMY NAVY STORE
 ARMY NAVY STORE
 OCCUPANT UNKNOWN,
 327 VICTORIAN DAYS
 328 MINER STREET BAKERY
 OCCUPANT UNKNOWN,